




30 June 1995

# Estimated Stocks of Dwellings Western Australia





**18 DECEMBER 1995**

**ESTIMATED STOCKS OF DWELLINGS  
WESTERN AUSTRALIA  
30 JUNE 1995**

**P.C. Kelly  
Deputy Commonwealth Statistician  
and Government Statistician**

**AUSTRALIAN BUREAU OF STATISTICS**

**CATALOGUE NUMBER 8705.5**

© Commonwealth of Australia 1995

## CONTENTS

			Page
PART A		Cautionary Notes	iv
PART B	Tables	<b>1</b> Population and private dwellings in census collection districts, Perth Statistical Division and selected statistical local areas	1
		<b>2</b> Population and private dwellings by statistical local areas	55
PART C		Explanatory Notes	59
		Statistical Divisions, Subdivisions and Component Statistical Local Areas at 30 June 1994	61
PART D	Maps	<b>1</b> Western Australia, showing the Statistical Division, Statistical Subdivision and Statistical Local Area boundaries, at 30 June 1994	
		<b>2</b> Western Australia, showing the Statistical Division, Statistical Subdivision and Statistical Local Area boundaries in the Statistical Divisions of Perth, South West, Lower Great Southern, Upper Great Southern and Midlands, at 30 June 1994	

---

### PHONE INQUIRIES

- Contact Mr David Brown on (09) 360 5129 for further information about statistics in this publication and the availability of related unpublished statistics.
  - For information about other ABS statistics and services please
-

## CAUTIONARY NOTES

1 Statistics of dwelling commencements and demolitions are not strictly comparable with census figures as they do not include non self-contained dwellings, mobile dwellings or improvised dwellings. However, for most purposes the estimates provide a reasonable measure of change in the number of private dwellings since the 1991 Census of Population and Housing.

2 Where figures are shown separately for 'houses' and 'other than houses', dwellings for which the type was not stated at the census are excluded.

RELATIONSHIPS BETWEEN  
DWELLING STRUCTURES AND  
DATA ITEMS

The following relates the data used in Tables 1 and 2 of this publication to the dwelling structure classification used for the 1991 Census.

## Census Dwelling Structure

- 1 — Separate house
- 2 — Semi-detached house
- 3 — Row or terrace house
- 4 — Medium density house
- 5 — Flat, unit in building over three storeys
- 6 — Caravan, tent, cabin, etc. in caravan park
- 7 — Caravan not in caravan park, houseboat etc.
- 8 — Improvised house
- 9 — House or flat attached to a shop, office, etc
- 10 — Not stated

TABLE 1

<i>Data Item</i>	<i>Census Dwelling Structure</i>
Private Dwellings (excludes caravans, houseboats etc)	
Houses	1
Other than houses	2-5, 9
Total	1-5, 9
Private Dwellings (includes caravans, houseboats etc)	
Population	1-10
Occupied dwellings	1-10
Total dwellings (occupied and unoccupied)	1-10

TABLE 2

<i>Data Item</i>	<i>Census Dwelling Structure</i>
Census 30 June 1991	
Population	1-10
Occupied dwellings	1-10
Total dwellings (occupied and unoccupied)	1-10
Private dwellings (occupied and unoccupied)	
Houses	1
Other than houses	2-5, 9
Caravans	6-8
Not stated	10
Total dwellings	1-10

**TABLE 1. POPULATION AND PRIVATE DWELLINGS IN CENSUS COLLECTION DISTRICTS  
PERTH STATISTICAL DIVISION AND SELECTED STATISTICAL LOCAL AREAS**

Building Collection District	Census Collection District	Private dwellings (excludes caravans,houseboats etc)						Private dwellings (includes caravans,houseboats etc)			
		Census, 06 August 1991 (a)			30 June 1995 (a)			Census, 06 August 1991		30 June 1995	
		Houses	Other than houses	Total	Houses	Other than houses	Total	Population (b)(c)	Occupied dwellings (b)	Total dwellings (b)(d)	Total dwellings (d)
<b>Armadale (C)</b>											
001	5070701	123	3	126	136	3	139	383	118	129	142
002	5070702	251	3	254	260	3	263	808	243	254	263
003	5070703	252	19	271	262	36	298	789	252	271	298
004	5070704	330	0	330	359	0	359	966	306	330	359
005	5070705	137	0	137	142	0	142	475	151	160	165
006	5070706	230	3	233	255	3	258	718	230	238	263
007	5070707	269	15	284	280	15	295	882	275	288	299
008	5070708	140	7	147	142	7	149	465	145	150	152
009	5070709	163	12	175	167	12	179	482	166	175	179
010	5070710	160	0	160	191	0	191	517	155	160	191
011	5070711	80	3	83	81	3	84	235	83	83	84
012	5070712	269	3	272	280	3	283	909	265	272	283
013	5070713	229	4	233	243	4	247	681	218	233	247
014	5070714	179	3	182	179	3	182	520	175	182	182
015	5070715	272	7	279	309	7	316	924	275	282	319
016	5070716	93	3	96	94	3	97	297	91	99	100
017	5070801	330	3	333	346	5	351	1,000	318	333	351
018	5070802	266	0	266	308	0	308	809	249	269	311
019	5070803	276	3	279	348	3	351	882	295	317	389
020	5070804	36	3	39	39	3	42	129	36	39	42
021	5070805	196	3	199	212	3	215	622	191	199	215
022	5070806	111	22	133	110	41	151	323	124	137	155
023	5070807	191	9	200	200	9	209	558	192	203	212
024	5070808	181	67	248	182	76	258	603	228	248	258
025	5070809	65	28	93	65	28	93	186	82	93	93
026	5070810	105	26	131	108	26	134	325	122	131	134
027	5070811	194	0	194	236	0	236	585	185	194	236
028	5070812	209	18	227	228	18	246	594	209	230	249
029	5070813	131	6	137	138	6	144	458	141	141	148
030	5070814	39	104	143	39	123	162	308	133	143	162
031	5070901	269	47	316	274	76	350	904	338	356	390
032	5070902	120	0	120	121	0	121	331	112	120	121
033	5070903	244	26	270	247	28	275	764	257	270	275
034	5070904	220	30	250	220	30	250	670	235	250	250
035	5070905	280	13	293	278	13	291	818	275	293	291
036	5070906	276	42	318	278	81	359	924	304	318	359
037	5070907	182	20	202	183	20	203	587	197	202	203
038	5070908	250	63	313	250	63	313	777	287	313	313
039	5070909	254	30	284	289	32	321	919	271	284	321
040	5070910	282	0	282	284	0	284	924	270	282	284
041	5070911	256	6	262	257	17	274	797	253	262	274
042	5070912	155	22	177	161	22	183	585	167	177	183
043	5070913	79	3	82	81	18	99	313	112	116	133
044	5070914	259	11	270	265	11	276	901	261	273	279
045	5071001	198	18	216	199	18	217	651	205	216	217
046	5071002	114	0	114	224	2	226	381	110	114	226
047	5071003	232	0	232	458	9	467	733	226	232	467
048	5071004	258	9	267	337	40	377	752	249	267	377
049	5071005	199	31	230	200	31	231	743	223	230	231
050	5071006	237	21	258	237	21	258	741	247	258	258
051	5071007	206	12	218	206	12	218	657	203	218	218
052	5071008	214	101	315	213	108	321	777	290	315	321
053	5071009	237	19	256	238	43	281	751	248	256	281
054	5071010	152	21	173	152	21	173	511	171	176	176
055	5071011	81	0	81	81	0	81	247	78	81	81
056	5071012	39	13	52	39	13	52	163	49	52	52
057	5071013	38	3	41	39	3	42	103	41	41	42
058	5071014	248	30	278	249	30	279	897	268	278	279
059	5071015	171	0	171	194	2	196	573	164	171	196

See footnotes at end of table.

**TABLE 1. POPULATION AND PRIVATE DWELLINGS IN CENSUS COLLECTION DISTRICTS  
PERTH STATISTICAL DIVISION AND SELECTED STATISTICAL LOCAL AREAS —continued**

Building Collection District	Census Collection District	Private dwellings (excludes caravans, houseboats etc)						Private dwellings (includes caravans, houseboats etc)			
		Census, 06 August 1991 (a)			30 June 1995 (a)			Census, 06 August 1991		30 June 1995	
		Houses	Other than houses	Total	Houses	Other than houses	Total	Population (b)(c)	Occupied dwellings (b)	Total dwellings (b)(d)	Total dwellings (d)
<i>Armadale (C) —continued</i>											
060	5071016	154	3	157	188	5	193	456	146	157	193
061	5071017	242	8	250	544	12	556	768	243	250	556
062	5071101	283	0	283	294	0	294	879	274	286	297
063	5071102	122	0	122	136	0	136	334	119	125	139
064	5071103	182	28	210	200	32	232	646	196	210	232
065	5071104	199	64	263	211	67	278	708	249	266	281
066	5071105	254	26	280	254	26	280	822	268	280	280
067	5071106	139	114	253	140	116	256	597	234	253	256
068	5071107	118	104	222	116	118	234	488	202	222	234
069	5071108	202	6	208	203	6	209	643	193	208	209
070	5071109	42	0	42	41	18	59	104	39	42	59
071	5071110	338	0	338	346	2	348	1,081	324	338	348
072	5071111	224	32	256	226	32	258	752	248	260	262
073	5071112	168	0	168	184	0	184	460	163	171	187
074	5071113	156	3	159	436	9	445	532	155	159	445
075	5071114	115	3	118	140	7	147	400	115	118	147
076	5071115	95	0	95	149	0	149	284	92	95	149
<b>SLA Total</b>		<b>14,290</b>	<b>1,359</b>	<b>15,649</b>	<b>16,001</b>	<b>1,657</b>	<b>17,658</b>	<b>46,281</b>	<b>15,024</b>	<b>15,844</b>	<b>17,853</b>
<i>Bassendean (T)</i>											
001	5110701	161	42	203	158	50	208	434	189	203	208
002	5110702	200	34	234	203	38	241	618	228	237	244
003	5110703	189	24	213	199	61	260	460	198	213	260
004	5110704	127	11	138	134	23	157	338	130	138	157
005	5110705	160	42	202	169	74	243	470	190	208	249
006	5110706	169	35	204	167	52	219	470	190	204	219
007	5110707	190	5	195	180	3	183	518	189	198	186
008	5110708	111	54	165	117	81	198	366	147	165	198
009	5110709	168	22	190	170	33	203	430	182	190	203
010	5110710	131	77	208	136	77	213	494	185	214	219
011	5110711	144	36	180	154	74	228	456	168	183	231
012	5110801	281	31	312	280	34	314	829	297	315	317
013	5110802	299	12	311	297	26	323	766	294	311	323
014	5110803	168	10	178	171	14	185	436	168	178	185
015	5110804	170	92	262	175	96	271	468	241	262	271
016	5110805	78	13	91	101	73	174	243	86	91	174
017	5110806	145	84	229	160	92	252	630	223	229	252
018	5110807	275	24	299	277	34	311	720	280	299	311
019	5110808	148	35	183	146	37	183	470	175	183	183
020	5110809	203	30	233	208	30	238	637	228	236	241
021	5110810	260	77	337	265	77	342	971	319	337	342
022	5110811	300	62	362	327	70	397	1,090	347	362	397
023	5110812	160	26	186	166	26	192	527	175	186	192
<b>SLA Total</b>		<b>4,237</b>	<b>878</b>	<b>5,115</b>	<b>4,360</b>	<b>1,175</b>	<b>5,535</b>	<b>12,841</b>	<b>4,829</b>	<b>5,142</b>	<b>5,562</b>
<i>Bayswater (C)</i>											
001	5110901	225	74	299	304	92	396	956	288	299	396
002	5110902	164	52	216	184	102	286	631	203	216	286
003	5110903	164	6	170	164	6	170	552	167	170	170
004	5110904	166	36	202	169	36	205	539	188	202	205
005	5110905	191	21	212	226	21	247	555	201	215	250
006	5110906	234	38	272	238	38	276	846	266	275	279
007	5110907	146	6	152	148	6	154	418	144	152	154

See footnotes at end of table.



**TABLE 1. POPULATION AND PRIVATE DWELLINGS IN CENSUS COLLECTION DISTRICTS  
PERTH STATISTICAL DIVISION AND SELECTED STATISTICAL LOCAL AREAS —continued**

Building Collection District	Private dwellings (excludes caravans,houseboats etc)						Private dwellings (includes caravans,houseboats etc)				
	Census, 06 August 1991 (a)			30 June 1995 (a)			Census, 06 August 1991		30 June 1995		
	Census Collection District	Houses	Other than houses	Total	Houses	Other than houses	Total	Population (b)(c)	Occupied dwellings (b)	Total dwellings (b)(d)	Total dwellings (d)
<b>Bayswater (C) —continued</b>											
008	5110908	331	12	343	332	12	344	1,053	327	343	344
009	5110909	247	0	247	247	0	247	747	233	247	247
010	5110910	215	3	218	216	3	219	632	202	221	222
011	5110911	317	30	347	319	46	365	1,041	319	347	365
012	5110912	108	45	153	182	63	245	371	132	153	245
013	5110913	262	21	283	289	21	310	838	265	286	313
014	5110914	161	63	224	165	63	228	657	216	224	228
015	5110915	85	25	110	142	40	182	337	104	110	182
016	5111001	214	77	291	215	77	292	858	274	291	292
017	5111002	250	101	351	255	101	356	1,005	329	356	361
018	5111003	277	50	327	277	50	327	1,061	328	345	345
019	5111004	177	0	177	177	0	177	649	178	182	182
020	5111005	188	0	188	189	0	189	533	180	188	189
021	5111006	178	0	178	178	9	187	550	172	181	190
022	5111007	220	0	220	226	0	226	703	219	227	233
023	5111008	182	35	217	186	35	221	550	210	222	226
024	5111009	277	18	295	279	18	297	842	287	298	300
025	5111010	220	51	271	223	51	274	783	260	271	274
026	5111011	156	28	184	157	28	185	583	172	184	185
027	5111012	77	24	101	77	24	101	274	95	101	101
028	5111101	189	16	205	193	16	209	679	195	205	209
029	5111102	239	37	276	245	37	282	903	267	276	282
030	5111103	62	13	75	62	17	79	236	72	75	79
031	5111104	196	35	231	199	35	234	583	221	231	234
032	5111105	202	15	217	205	15	220	633	210	217	220
033	5111106	192	52	244	195	58	253	658	226	247	256
034	5111107	180	14	194	182	14	196	491	191	194	196
035	5111108	161	3	164	162	3	165	430	156	164	165
036	5111109	182	23	205	182	23	205	579	205	205	205
037	5111110	251	11	262	256	13	269	613	239	262	269
038	5111111	225	12	237	229	14	243	648	230	237	243
039	5111112	177	18	195	179	20	199	505	180	195	199
040	5111113	156	6	162	157	6	163	366	152	162	163
041	5111114	84	4	88	84	4	88	250	85	88	88
042	5111201	166	29	195	168	29	197	501	188	195	197
043	5111202	167	9	176	167	9	176	485	173	176	176
044	5111203	184	11	195	185	11	196	472	184	195	196
045	5111204	267	34	301	271	36	307	733	284	301	307
046	5111205	170	0	170	170	0	170	502	161	170	170
047	5111206	172	21	193	173	21	194	528	182	193	194
048	5111207	163	9	172	163	9	172	458	166	172	172
049	5111208	110	49	159	110	49	159	322	151	159	159
050	5111209	140	159	299	145	167	312	542	279	299	312
051	5111210	139	94	233	144	98	242	430	213	233	242
052	5111211	152	42	194	156	53	209	422	178	194	209
053	5111212	193	22	215	196	34	230	568	204	215	230
054	5111213	152	0	152	152	0	152	356	148	152	152
055	5111301	203	8	211	205	8	213	570	206	211	213
056	5111302	164	24	188	165	24	189	480	182	188	189
057	5111303	165	17	182	175	17	192	473	168	182	192
058	5111304	170	3	173	184	21	205	424	163	173	205
059	5111305	199	19	218	206	19	225	499	205	218	225
060	5111306	323	17	340	334	21	355	826	314	340	355
061	5111307	153	21	174	160	21	181	409	166	174	181
062	5111308	263	34	297	303	110	413	651	268	300	416
063	5111309	270	3	273	276	3	279	643	256	273	279
064	5111310	89	12	101	96	12	108	225	95	101	108
065	5111311	164	3	167	167	3	170	400	162	167	170
066	5111312	56	7	63	57	9	66	159	60	63	66

See footnotes at end of table.

**TABLE 1. POPULATION AND PRIVATE DWELLINGS IN CENSUS COLLECTION DISTRICTS  
PERTH STATISTICAL DIVISION AND SELECTED STATISTICAL LOCAL AREAS —continued**

Building Collection District	Census Collection District	Private dwellings (excludes caravans, houseboats etc)						Private dwellings (includes caravans, houseboats etc)			
		Census, 06 August 1991 (a)			30 June 1995 (a)			Census, 06 August 1991		30 June 1995	
		Houses	Other than houses	Total	Houses	Other than houses	Total	Population (b)(c)	Occupied dwellings (b)	Total dwellings (b)(d)	Total dwellings (d)
<b>Bayswater (C) —continued</b>											
067	5111313	82	0	82	84	0	84	190	78	82	84
068	5111401	311	9	320	344	50	394	744	299	320	394
069	5111402	165	15	180	168	15	183	405	163	180	183
070	5111403	173	18	191	174	18	192	418	170	191	192
071	5111404	247	12	259	248	18	266	597	246	262	269
072	5111405	205	16	221	206	16	222	492	206	221	222
073	5111406	170	18	188	175	26	201	392	171	188	201
074	5111407	95	3	98	95	3	98	223	91	98	98
075	5111408	75	104	179	77	104	181	343	170	179	181
076	5111409	164	49	213	172	65	237	469	205	213	237
077	5111410	92	19	111	96	19	115	356	146	159	163
078	5111411	169	14	183	180	14	194	464	171	183	194
079	5111412	27	242	269	27	242	269	405	216	269	269
<b>SLA Total</b>		<b>14,297</b>	<b>2,241</b>	<b>16,538</b>	<b>14,868</b>	<b>2,591</b>	<b>17,459</b>	<b>43,714</b>	<b>15,676</b>	<b>16,653</b>	<b>17,574</b>
<b>Belmont (C)</b>											
001	5111501	191	61	252	206	65	271	639	239	252	271
002	5111502	98	6	104	106	6	112	234	94	107	115
003	5111503	322	8	330	350	8	358	863	361	376	404
004	5111504	202	0	202	218	12	230	455	182	202	230
005	5111505	150	131	281	183	152	335	539	253	281	335
006	5111506	147	103	250	160	126	286	568	241	253	289
007	5111507	198	35	233	205	41	246	536	219	236	249
008	5111508	201	46	247	201	113	314	530	233	247	314
009	5111509	120	24	144	175	64	239	349	133	144	239
010	5111510	111	8	119	123	38	161	263	109	122	164
011	5111511	204	5	209	201	23	224	491	195	209	224
012	5111512	186	3	189	188	9	197	440	177	192	200
013	5111513	234	48	282	232	51	283	696	275	288	289
014	5111601	197	36	233	196	41	237	643	226	233	237
015	5111602	199	28	227	203	35	238	632	222	230	241
016	5111603	189	0	189	190	0	190	477	180	189	190
017	5111604	127	18	145	128	18	146	368	146	152	153
018	5111605	77	52	129	72	9	81	254	115	129	81
019	5111606	248	7	255	248	7	255	681	246	259	259
020	5111607	161	16	177	192	34	226	452	173	177	226
021	5111608	29	7	36	30	7	37	76	33	36	37
022	5111609	323	0	323	322	0	322	863	317	326	325
023	5111610	313	21	334	315	24	339	900	320	337	342
024	5111611	314	0	314	317	0	317	816	301	314	317
025	5111612	283	8	291	289	10	299	785	283	294	302
026	5111701	84	112	196	85	207	292	369	181	202	298
027	5111702	5	281	286	5	281	286	359	222	289	289
028	5111703	3	144	147	3	144	147	171	129	150	150
029	5111704	169	40	209	171	50	221	502	201	209	221
030	5111705	145	120	265	146	148	294	553	252	282	311
031	5111706	162	4	166	167	17	184	382	163	172	190
032	5111707	252	31	283	253	78	331	668	268	283	331
033	5111708	287	34	321	297	74	371	734	298	324	374
034	5111709	179	23	202	181	82	263	484	191	202	263
035	5111710	260	36	296	251	75	326	648	275	299	329
036	5111711	122	5	127	124	5	129	338	120	127	129
037	5111712	224	16	240	226	19	245	551	224	249	254
038	5111801	119	166	285	131	179	310	545	266	288	313
039	5111802	141	108	249	138	110	248	554	232	252	251
040	5111803	252	34	286	252	37	289	681	278	289	292

See footnotes at end of table.

**TABLE 1. POPULATION AND PRIVATE DWELLINGS IN CENSUS COLLECTION DISTRICTS  
PERTH STATISTICAL DIVISION AND SELECTED STATISTICAL LOCAL AREAS —continued**

Building Collection District	Census Collection District	Private dwellings (excludes caravans,houseboats etc)						Private dwellings (includes caravans,houseboats etc)			
		Census, 06 August 1991 (a)			30 June 1995 (a)			Census, 06 August 1991		30 June 1995	
		Houses	Other than houses	Total	Houses	Other than houses	Total	Population (b)(c)	Occupied dwellings (b)	Total dwellings (b)(d)	Total dwellings (d)
Belmont (C) —continued											
041	5111804	130	50	180	132	78	210	445	167	180	210
042	5111805	189	7	196	198	7	205	481	188	196	205
043	5111806	315	41	356	319	41	360	1,001	336	356	360
044	5111807	203	37	240	205	37	242	685	234	243	245
045	5111808	212	47	259	211	62	273	601	233	259	273
046	5111809	132	64	196	133	75	208	512	188	196	208
047	5111810	142	51	193	147	58	205	437	184	196	208
048	5111811	146	19	165	151	19	170	418	156	165	170
049	5111812	118	85	203	118	96	214	466	188	207	218
<b>SLA Total</b>		<b>8,815</b>	<b>2,226</b>	<b>11,041</b>	<b>9,094</b>	<b>2,872</b>	<b>11,966</b>	<b>26,135</b>	<b>10,447</b>	<b>11,200</b>	<b>12,125</b>
Cambridge (T)											
058	5120101	264	48	312	270	48	318	841	294	316	322
059	5120102	250	3	253	253	3	256	683	240	256	259
060	5120103	306	7	313	335	7	342	868	298	318	347
061	5120104	190	0	190	206	0	206	548	172	190	206
062	5120105	91	221	312	90	221	311	493	243	315	314
063	5120106	256	3	259	256	3	259	699	240	259	259
064	5120107	228	0	228	230	0	230	605	220	231	233
065	5120108	311	0	311	314	0	314	851	297	311	314
066	5120109	282	0	282	285	0	285	829	269	287	290
067	5120110	210	0	210	211	0	211	675	205	213	214
068	5120111	173	0	173	173	0	173	523	164	173	173
069	5120112	222	0	222	225	0	225	621	213	222	225
070	5120113	180	3	183	182	3	185	601	172	183	185
071	5120201	247	0	247	247	0	247	765	243	257	257
072	5120202	301	4	305	302	4	306	775	293	308	309
073	5120203	280	23	303	285	23	308	708	293	306	311
074	5120204	45	140	185	44	143	187	273	156	185	187
075	5120205	253	79	332	258	81	339	717	309	332	339
076	5120206	79	182	261	93	184	277	472	242	261	277
077	5120207	226	28	254	232	30	262	625	242	254	262
078	5120208	185	4	189	190	8	198	499	175	189	198
079	5120209	193	3	196	194	3	197	502	191	196	197
080	5120210	159	22	181	167	27	194	451	181	189	202
081	5120301	193	4	197	193	4	197	465	181	197	197
082	5120302	180	0	180	181	0	181	428	169	180	181
083	5120303	290	5	295	290	5	295	691	283	298	298
084	5120304	187	15	202	189	17	206	473	188	202	206
085	5120305	77	168	245	80	178	258	414	223	251	264
086	5120306	166	0	166	168	0	168	430	152	166	168
087	5120307	185	74	259	195	77	272	593	235	259	272
088	5120308	152	35	187	151	35	186	448	176	187	186
089	5120309	107	19	126	125	21	146	364	118	126	146
090	5120310	35	135	170	37	158	195	250	152	170	195
091	5120311	20	58	78	19	58	77	114	65	78	77
098	5120407	106	14	120	109	14	123	233	103	120	123
099	5120408	153	8	161	153	40	193	339	156	161	193
100	5120409	73	181	254	74	183	257	387	225	267	270
102	5120411	201	95	296	203	108	311	636	282	296	311
104	5120413	160	15	175	164	47	211	396	157	175	211
105	5120414	173	8	181	174	17	191	419	164	181	191
<b>SLA Total</b>		<b>7,389</b>	<b>1,604</b>	<b>8,993</b>	<b>7,547</b>	<b>1,750</b>	<b>9,297</b>	<b>21,704</b>	<b>8,381</b>	<b>9,065</b>	<b>9,369</b>

See footnotes at end of table.

**TABLE 1. POPULATION AND PRIVATE DWELLINGS IN CENSUS COLLECTION DISTRICTS  
PERTH STATISTICAL DIVISION AND SELECTED STATISTICAL LOCAL AREAS —continued**

Building Collection District	Census Collection District	Private dwellings (excludes caravans,houseboats etc)						Private dwellings (includes caravans,houseboats etc)			
		Census, 06 August 1991 (a)			30 June 1995 (a)			Census, 06 August 1991		30 June 1995	
		Houses	Other than houses	Total	Houses	Other than houses	Total	Population (b)(c)	Occupied dwellings (b)	Total dwellings (b)(d)	Total dwellings (d)
Canning (C)											
001	5100801	169	112	281	167	183	350	622	253	281	350
002	5100802	165	117	282	170	152	322	673	262	282	322
003	5100803	215	87	302	225	107	332	769	282	302	332
004	5100804	189	131	320	191	139	330	725	292	320	330
005	5100805	176	40	216	179	54	233	565	199	216	233
006	5100806	187	15	202	189	15	204	546	186	202	204
007	5100807	228	51	279	235	77	312	703	261	279	312
008	5100808	163	6	169	188	8	196	529	165	169	196
009	5100809	130	5	135	130	5	135	416	130	135	135
010	5100810	113	61	174	113	61	174	430	169	174	174
011	5100811	150	17	167	149	17	166	492	162	167	166
012	5100812	162	61	223	185	63	248	569	180	223	248
013	5100813	184	6	190	184	6	190	483	183	190	190
014	5100814	255	29	284	258	31	289	877	269	284	289
015	5100901	251	56	307	256	58	314	829	294	307	314
016	5100902	243	90	333	248	94	342	865	302	333	342
017	5100903	250	27	277	249	29	278	792	274	277	278
018	5100904	224	78	302	229	94	323	838	290	312	333
019	5100905	178	48	226	178	69	247	626	213	226	247
020	5100906	183	15	198	187	15	202	516	186	198	202
021	5100907	135	74	209	137	74	211	514	200	209	211
022	5100908	221	25	246	222	25	247	735	237	249	250
023	5100909	138	19	157	138	21	159	470	150	157	159
024	5100910	135	45	180	136	45	181	478	174	185	186
025	5100911	181	17	198	181	17	198	566	187	198	198
026	5100912	155	21	176	155	21	176	544	174	179	179
027	5100913	183	11	194	184	11	195	584	187	194	195
028	5100914	120	11	131	120	11	131	430	133	137	137
029	5101001	262	42	304	270	48	318	985	294	307	321
030	5101002	202	29	231	206	35	241	742	218	231	241
031	5101003	141	24	165	147	26	173	551	159	165	173
032	5101004	125	25	150	126	25	151	430	144	150	151
033	5101005	237	0	237	238	0	238	794	232	243	244
034	5101006	274	23	297	279	27	306	965	284	297	306
035	5101007	209	9	218	215	11	226	759	213	218	226
036	5101008	172	20	192	173	20	193	604	185	192	193
037	5101009	324	15	339	324	15	339	1,093	327	339	339
038	5101010	223	30	253	227	30	257	818	240	253	257
039	5101011	223	6	229	225	6	231	829	226	232	234
040	5101012	196	30	226	285	57	342	690	211	226	342
041	5101013	207	20	227	208	20	228	696	219	231	232
042	5101101	308	13	321	310	13	323	954	304	321	323
043	5101102	250	0	250	258	0	258	683	216	250	258
044	5101103	180	19	199	200	23	223	642	196	202	226
045	5101104	266	41	307	266	41	307	915	295	310	310
046	5101105	0	0	0	0	0	0	3	3	3	3
047	5101106	155	0	155	1,205	20	1,225	490	151	159	1,229
048	5101107	210	57	267	213	65	278	787	263	267	278
049	5101108	190	17	207	195	17	212	611	201	207	212
050	5101109	311	8	319	311	8	319	1,012	308	319	319
051	5101110	218	12	230	219	12	231	685	220	230	231
052	5101111	194	26	220	194	26	220	653	211	220	220
053	5101112	211	19	230	213	19	232	767	221	230	232
054	5101113	208	7	215	210	7	217	715	210	215	217
055	5101114	150	3	153	157	8	165	470	147	153	165
056	5101115	145	10	155	147	10	157	477	149	155	157
057	5101116	164	0	164	172	2	174	554	161	164	174
058	5101117	62	3	65	74	19	93	212	62	65	93
059	5101201	225	12	237	228	14	242	742	227	237	242

See footnotes at end of table.

**TABLE 1. POPULATION AND PRIVATE DWELLINGS IN CENSUS COLLECTION DISTRICTS  
PERTH STATISTICAL DIVISION AND SELECTED STATISTICAL LOCAL AREAS —continued**

Building Collection District	Census Collection District	Private dwellings (excludes caravans,houseboats etc)						Private dwellings (includes caravans,houseboats etc)			
		Census, 06 August 1991 (a)			30 June 1995 (a)			Census, 06 August 1991		30 June 1995	
		Houses	Other than houses	Total	Houses	Other than houses	Total	Population (b)(c)	Occupied dwellings (b)	Total dwellings (b)(d)	Total dwellings (d)
<i>Canning (C) —continued</i>											
060	5101202	207	17	224	207	19	226	644	216	224	226
061	5101203	182	76	258	183	76	259	681	245	258	259
062	5101204	293	28	321	294	28	322	958	301	321	322
063	5101205	192	90	282	192	90	282	734	262	282	282
064	5101206	184	0	184	185	0	185	510	178	188	189
065	5101207	166	77	243	168	80	248	567	226	243	248
066	5101208	130	18	148	130	18	148	407	144	151	151
067	5101209	262	18	280	262	18	280	737	261	280	280
068	5101210	207	3	210	207	3	210	604	195	210	210
069	5101211	161	27	188	162	27	189	495	182	188	189
070	5101212	159	18	177	159	18	177	438	164	177	177
071	5101213	192	40	232	192	43	235	678	227	235	238
072	5101301	207	5	212	209	15	224	502	206	215	227
073	5101302	205	72	277	204	84	288	753	263	277	288
074	5101303	0	320	320	0	320	320	427	286	320	320
075	5101304	115	143	258	112	141	253	684	227	258	253
076	5101305	213	14	227	214	14	228	593	223	232	233
077	5101306	142	85	227	145	90	235	548	225	233	241
078	5101307	205	31	236	205	34	239	595	220	236	239
079	5101308	238	4	242	241	8	249	717	232	242	249
080	5101309	173	40	213	181	50	231	575	210	218	236
081	5101310	162	29	191	163	43	206	467	191	196	211
082	5101311	186	74	260	243	88	331	651	247	266	337
083	5101312	147	25	172	148	25	173	376	159	172	173
084	5101401	193	4	197	192	30	222	460	191	197	222
085	5101402	299	29	328	314	41	355	708	304	328	355
086	5101403	161	35	196	152	109	261	445	185	199	264
087	5101404	98	36	134	92	70	162	291	126	134	162
088	5101405	156	45	201	151	58	209	454	186	201	209
089	5101406	159	126	285	158	163	321	671	271	285	321
090	5101407	79	84	163	77	108	185	383	154	163	185
091	5101408	197	35	232	196	35	231	610	224	235	234
092	5101409	107	120	227	101	132	233	453	214	230	236
093	5101410	240	33	273	219	55	274	674	260	273	274
094	5101411	118	48	166	115	62	177	381	156	166	177
095	5101412	95	96	191	103	116	219	380	166	191	219
096	5101413	85	40	125	82	68	150	314	116	125	150
097	5101414	137	47	184	142	47	189	444	174	184	189
098	5101501	190	25	215	191	25	216	669	258	267	268
099	5101502	18	3	21	15	3	18	45	21	24	21
100	5101503	167	36	203	198	36	234	545	189	203	234
101	5101504	249	33	282	282	33	315	776	267	282	315
102	5101505	77	54	131	76	54	130	291	112	131	130
103	5101506	39	196	235	40	196	236	483	218	235	236
104	5101507	241	11	252	297	34	331	708	244	256	335
105	5101508	193	16	209	222	45	267	525	186	209	267
106	5101509	199	8	207	200	8	208	516	189	207	208
107	5101510	144	23	167	145	23	168	388	149	167	168
108	5101511	209	19	228	215	21	236	670	222	228	236
109	5101512	18	85	103	19	85	104	249	97	103	104
<b>SLA Total</b>		<b>19,521</b>	<b>4,336</b>	<b>23,857</b>	<b>21,078</b>	<b>5,115</b>	<b>26,193</b>	<b>65,388</b>	<b>22,660</b>	<b>24,021</b>	<b>26,357</b>

See footnotes at end of table.

**TABLE 1. POPULATION AND PRIVATE DWELLINGS IN CENSUS COLLECTION DISTRICTS  
PERTH STATISTICAL DIVISION AND SELECTED STATISTICAL LOCAL AREAS — continued**

Building Collection District	Census Collection District	Private dwellings (excludes caravans,houseboats etc)						Private dwellings (includes caravans,houseboats etc)			
		Census, 06 August 1991 (a)			30 June 1995 (a)			Census, 06 August 1991		30 June 1995	
		Houses	Other than houses	Total	Houses	Other than houses	Total	Population (b)(c)	Occupied dwellings (b)	Total dwellings (b)(d)	Total dwellings (d)
Claremont (T)											
001	5090801	73	10	83	76	12	88	213	78	83	88
002	5090802	267	22	289	274	22	296	730	270	289	296
003	5090803	275	25	300	278	28	306	795	288	300	306
004	5090804	97	43	140	99	40	139	325	129	140	139
005	5090805	26	249	275	27	251	278	379	245	278	281
006	5090901	64	193	257	65	202	267	491	238	260	270
007	5090902	193	72	265	191	94	285	621	253	268	288
008	5090903	152	46	198	154	48	202	483	179	198	202
009	5090904	157	99	256	159	113	272	530	233	259	275
010	5090905	81	38	119	83	42	125	318	112	119	125
011	5090906	185	112	297	189	102	291	630	256	297	291
012	5090907	46	192	238	46	196	242	372	193	238	242
013	5090908	118	98	216	117	102	219	407	188	216	219
014	5090909	32	46	78	31	46	77	119	64	78	77
015	5090910	89	92	181	92	96	188	370	168	184	191
016	5090911	46	154	200	47	154	201	318	162	200	201
017	5090912	66	123	189	94	148	242	343	167	189	242
018	5090913	125	17	142	137	19	156	318	126	142	156
<b>SLA Total</b>		<b>2,092</b>	<b>1,631</b>	<b>3,723</b>	<b>2,159</b>	<b>1,715</b>	<b>3,874</b>	<b>7,762</b>	<b>3,349</b>	<b>3,738</b>	<b>3,889</b>
Cockburn (C)											
001	5081201	39	88	127	43	90	133	232	108	127	133
002	5081202	161	92	253	166	92	258	615	235	253	258
003	5081203	92	0	92	92	4	96	226	91	95	99
004	5081204	221	6	227	228	6	234	580	212	231	238
005	5081205	179	92	271	184	96	280	678	259	277	286
006	5081206	89	0	89	91	0	91	232	85	93	95
007	5081207	238	3	241	240	3	243	700	244	251	253
008	5081208	102	83	185	103	85	188	419	172	185	188
009	5081209	297	28	325	301	31	332	808	309	325	332
010	5081210	271	18	289	286	27	313	692	267	289	313
011	5081211	261	58	319	261	58	319	966	319	323	323
012	5081212	135	46	181	136	46	182	476	176	188	189
013	5081213	175	95	270	180	103	283	601	249	275	288
014	5081301	113	0	113	113	0	113	326	113	120	120
015	5081302	137	29	166	137	29	166	439	155	166	166
016	5081303	220	83	303	220	83	303	734	288	306	306
017	5081304	246	36	282	247	36	283	814	262	282	283
018	5081305	42	154	196	42	154	196	303	182	196	196
019	5081306	145	28	173	145	28	173	495	172	176	176
020	5081307	231	17	248	233	17	250	667	239	248	250
021	5081308	229	105	334	231	107	338	983	319	339	343
022	5081309	208	20	228	454	50	504	757	219	231	507
023	5081310	129	37	166	129	37	166	466	171	179	179
024	5081311	93	100	193	94	100	194	406	181	199	200
025	5081312	109	58	167	109	58	167	400	161	167	167
026	5081313	296	9	305	301	9	310	885	296	308	313
027	5081314	149	5	154	161	5	166	513	150	154	166
028	5081401	182	3	185	182	3	185	565	179	185	185
029	5081402	274	21	295	276	21	297	923	286	295	297
030	5081403	229	0	229	230	0	230	745	220	229	230
031	5081404	266	19	285	496	27	523	865	273	289	527
032	5081405	235	18	253	241	20	261	839	251	258	266
033	5081406	245	16	261	247	16	263	840	248	261	263
034	5081407	288	0	288	290	0	290	956	284	292	294
035	5081408	79	18	97	79	18	97	300	94	97	97

See footnotes at end of table.

**TABLE 1. POPULATION AND PRIVATE DWELLINGS IN CENSUS COLLECTION DISTRICTS  
PERTH STATISTICAL DIVISION AND SELECTED STATISTICAL LOCAL AREAS —continued**

Building Collection District	Census Collection District	Private dwellings (excludes caravans,houseboats etc)						Private dwellings (includes caravans,houseboats etc)			
		Census, 06 August 1991 (a)			30 June 1995 (a)			Census, 06 August 1991		30 June 1995	
		Houses	Other than houses	Total	Houses	Other than houses	Total	Population (b)(c)	Occupied dwellings (b)	Total dwellings (b)(d)	Total dwellings (d)
Cockburn (C)—continued											
036	5081409	210	14	224	225	20	245	715	217	224	245
037	5081410	195	202	397	201	231	432	812	351	397	432
038	5081411	97	8	105	99	8	107	340	100	105	107
039	5081412	161	25	186	166	25	191	580	178	186	191
040	5081413	258	18	276	508	56	564	842	266	276	564
041	5081501	163	147	310	166	147	313	746	289	310	313
042	5081502	130	114	244	135	114	249	673	237	244	249
043	5081503	159	137	296	160	145	305	799	285	296	305
044	5081504	162	28	190	163	28	191	612	181	190	191
045	5081505	222	109	331	222	109	331	845	311	334	334
046	5081506	264	41	305	266	41	307	898	295	305	307
047	5081507	132	184	316	136	184	320	700	284	316	320
048	5081508	191	31	222	195	31	226	752	215	222	226
049	5081509	142	28	170	142	28	170	496	164	170	170
050	5081510	134	61	195	135	61	196	548	185	198	199
051	5081511	168	123	291	168	123	291	755	279	295	295
052	5081512	112	50	162	112	50	162	459	159	165	165
053	5081513	128	59	187	129	59	188	513	177	187	188
054	5081601	132	238	370	133	238	371	368	142	370	371
055	5081602	239	15	254	333	32	365	935	349	366	477
056	5081603	97	24	121	232	105	337	335	118	126	342
057	5081604	129	37	166	135	39	174	464	155	166	174
058	5081605	211	18	229	222	20	242	790	232	232	245
059	5081606	231	0	231	238	0	238	838	220	231	238
060	5081607	187	9	196	194	9	203	678	187	202	209
061	5081608	229	4	233	261	8	269	746	226	233	269
062	5081609	126	14	140	146	14	160	373	131	143	163
063	5081610	317	3	320	341	3	344	1,028	312	328	352
064	5081611	262	73	335	267	73	340	998	327	349	354
065	5081612	205	0	205	427	36	463	731	248	268	526
066	5081613	167	12	179	175	12	187	608	173	179	187
067	5081614	157	4	161	228	40	268	513	155	164	271
068	5081615	71	10	81	77	10	87	239	78	85	91
069	5081616	91	15	106	97	17	114	274	99	106	114
070	5081701	91	0	91	125	0	125	301	91	94	128
071	5081702	164	31	195	164	31	195	661	190	198	198
072	5081703	168	27	195	168	27	195	634	192	195	195
073	5081704	168	12	180	168	12	180	546	176	180	180
074	5081705	188	3	191	189	3	192	640	188	194	195
075	5081706	147	3	150	150	9	159	411	142	150	159
076	5081707	169	26	195	183	28	211	545	185	195	211
077	5081708	159	16	175	164	16	180	497	171	175	180
078	5081709	175	3	178	177	7	184	550	173	181	187
079	5081710	209	16	225	411	30	441	613	218	225	441
080	5081711	36	0	36	77	0	77	111	32	36	77
081	5081712	127	11	138	1,020	23	1,043	461	167	178	1,083
082	5081713	147	0	147	174	0	174	506	141	147	174
<b>SLA Total</b>		<b>14,232</b>	<b>3,388</b>	<b>17,620</b>	<b>16,972</b>	<b>3,761</b>	<b>20,733</b>	<b>49,925</b>	<b>16,860</b>	<b>18,005</b>	<b>21,118</b>
Cottesloe (T)											
001	5091001	222	14	236	226	14	240	564	225	239	243
002	5091002	147	41	188	147	41	188	508	186	196	196
003	5091003	217	9	226	219	9	228	544	210	226	228
004	5091004	91	53	144	95	56	151	276	127	144	151
005	5091005	146	3	149	146	5	151	321	134	149	151
006	5091006	69	42	111	68	42	110	246	109	114	113

See footnotes at end of table.

**TABLE 1. POPULATION AND PRIVATE DWELLINGS IN CENSUS COLLECTION DISTRICTS  
PERTH STATISTICAL DIVISION AND SELECTED STATISTICAL LOCAL AREAS ---continued**

Building Collection District	Census Collection District	Private dwellings (excludes caravans,houseboats etc)						Private dwellings (includes caravans,houseboats etc)			
		Census, 06 August 1991 (a)			30 June 1995 (a)			Census, 06 August 1991		30 June 1995	
		Houses	Other than houses	Total	Houses	Other than houses	Total	Population (b)(c)	Occupied dwellings (b)	Total dwellings (b)(d)	Total dwellings (d)
<i>Cottesloe (T) - continued</i>											
007	5091007	109	83	192	109	83	192	413	179	195	195
008	5091101	188	85	273	189	85	274	566	252	273	274
009	5091102	145	153	298	147	159	306	571	258	298	306
010	5091103	102	197	299	103	197	300	529	258	299	300
011	5091104	76	12	88	78	16	94	219	83	88	94
012	5091105	110	7	117	112	7	119	311	108	117	119
013	5091106	51	115	166	59	118	177	291	137	166	177
014	5091107	76	63	139	79	63	142	283	131	142	145
015	5091108	45	208	253	49	215	264	408	228	253	264
016	5091109	56	98	154	58	102	160	295	141	154	160
017	5091110	85	106	191	87	106	193	387	172	191	193
018	5091111	128	3	131	129	5	134	321	127	131	134
<b>SLA Total</b>		<b>2,063</b>	<b>1,292</b>	<b>3,355</b>	<b>2,100</b>	<b>1,323</b>	<b>3,423</b>	<b>7,053</b>	<b>3,065</b>	<b>3,375</b>	<b>3,443</b>
<i>East Fremantle (T)</i>											
001	5091401	233	33	266	238	37	275	620	250	269	278
002	5091402	108	52	160	109	54	163	314	151	160	163
003	5091403	86	13	99	86	19	105	235	91	99	105
004	5091404	131	117	248	135	133	268	546	226	248	268
005	5091405	152	88	240	154	88	242	460	223	240	242
006	5091406	152	34	186	160	36	196	435	168	186	196
007	5091407	228	29	257	232	36	268	680	249	260	271
008	5091408	166	39	205	171	41	212	454	195	209	216
009	5091409	62	19	81	63	19	82	174	75	81	82
010	5091410	142	52	194	143	52	195	416	181	194	195
011	5091411	71	218	289	74	218	292	539	263	306	309
012	5091412	43	194	237	45	202	247	460	223	242	252
013	5091413	164	78	242	167	80	247	559	235	252	257
014	5091414	0	0	0	0	0	0	0	0	0	0
<b>SLA Total</b>		<b>1,738</b>	<b>966</b>	<b>2,704</b>	<b>1,777</b>	<b>1,015</b>	<b>2,792</b>	<b>5,892</b>	<b>2,530</b>	<b>2,746</b>	<b>2,834</b>
<i>Fremantle (C) - Inner</i>											
041	5091901	0	153	153	0	172	172	250	142	163	182
042	5091902	18	91	109	22	153	175	210	103	119	185
<b>SLA Total</b>		<b>18</b>	<b>244</b>	<b>262</b>	<b>22</b>	<b>325</b>	<b>347</b>	<b>460</b>	<b>245</b>	<b>282</b>	<b>367</b>
<i>Fremantle (C) - Remainder</i>											
001	5091501	73	80	153	75	80	155	351	154	167	169
002	5091502	30	82	112	33	86	119	184	91	112	119
003	5091503	92	62	154	97	62	159	328	143	154	159
004	5091504	99	134	233	109	147	256	459	210	239	262
005	5091505	52	72	124	54	72	126	204	111	124	126
006	5091506	36	111	147	38	113	151	240	123	147	151
007	5091601	156	132	288	159	237	396	602	257	288	396
008	5091602	200	120	320	212	136	348	691	295	323	351
009	5091603	114	185	299	118	191	309	590	270	299	309
010	5091604	145	177	322	152	209	361	601	288	322	361
011	5091605	95	89	184	123	137	260	372	172	184	260
012	5091606	191	27	218	203	29	232	489	209	218	232
013	5091607	159	39	198	170	39	209	464	187	201	212

See footnotes at end of table.



**TABLE 1. POPULATION AND PRIVATE DWELLINGS IN CENSUS COLLECTION DISTRICTS  
PERTH STATISTICAL DIVISION AND SELECTED STATISTICAL LOCAL AREAS —continued**

Building Collection District	Census Collection District	Private dwellings (excludes caravans, houseboats etc)						Private dwellings (includes caravans, houseboats etc)			
		Census, 06 August 1991 (a)			30 June 1995 (a)			Census, 06 August 1991		30 June 1995	
		Houses	Other than houses	Total	Houses	Other than houses	Total	Population (b)(c)	Occupied dwellings (b)	Total dwellings (b)(d)	Total dwellings (d)
Fremantle (C) -- Remainder -- continued											
014	5091608	176	48	224	181	50	231	495	207	224	231
015	5091609	215	25	240	227	31	258	610	222	240	258
016	5091610	58	212	270	59	214	273	408	247	270	273
017	5091611	105	63	168	106	63	169	374	161	171	172
018	5091701	193	94	287	206	103	309	597	271	292	314
019	5091702	159	0	159	166	0	166	365	154	163	170
020	5091703	54	5	59	71	32	103	148	59	59	103
021	5091704	192	52	244	194	52	246	511	229	244	246
022	5091705	260	8	268	266	8	274	623	258	271	277
023	5091706	214	34	248	223	47	270	685	239	248	270
024	5091707	199	31	230	204	57	261	493	212	230	261
025	5091708	155	5	160	190	7	197	403	149	160	197
026	5091709	305	3	308	331	11	342	768	297	308	342
027	5091710	256	14	270	261	14	275	927	267	270	275
028	5091711	232	71	303	233	71	304	869	288	310	311
029	5091712	165	8	173	169	8	177	562	170	176	180
030	5091801	170	27	197	175	27	202	427	184	197	202
031	5091802	115	37	152	133	40	173	319	146	155	176
032	5091803	191	51	242	199	60	259	525	225	245	262
033	5091804	146	6	152	156	14	170	359	133	152	170
034	5091805	221	56	277	262	77	339	582	256	297	359
035	5091806	226	107	333	233	111	344	884	409	428	439
036	5091807	165	47	212	171	49	220	600	201	215	223
037	5091808	217	0	217	223	6	229	593	200	217	229
038	5091809	87	158	245	88	158	246	623	229	245	246
039	5091810	129	70	199	135	70	205	442	184	199	205
040	5091811	105	15	120	107	17	124	292	116	120	124
043	5092001	91	116	207	113	126	239	412	186	207	239
044	5092002	209	90	299	216	94	310	581	280	299	310
045	5092003	69	208	277	75	221	296	455	254	286	305
<b>SLA Total</b>		<b>6,521</b>	<b>2,971</b>	<b>9,492</b>	<b>6,916</b>	<b>3,376</b>	<b>10,292</b>	<b>21,507</b>	<b>8,943</b>	<b>9,676</b>	<b>10,476</b>
Total Fremantle (C)											
<b>Total</b>		<b>6,539</b>	<b>3,215</b>	<b>9,754</b>	<b>6,938</b>	<b>3,701</b>	<b>10,639</b>	<b>21,967</b>	<b>9,188</b>	<b>9,958</b>	<b>10,843</b>
Gosnells (C)											
001	5071201	251	4	255	272	6	278	761	248	255	278
002	5071202	229	3	232	230	3	233	824	228	232	233
003	5071203	306	12	318	316	12	328	1,005	313	324	334
004	5071204	155	0	155	155	0	155	518	151	155	155
005	5071205	236	3	239	241	3	244	786	238	242	247
006	5071206	278	0	278	280	0	280	879	273	278	280
007	5071207	264	5	269	264	17	281	852	264	269	281
008	5071208	167	15	182	171	17	188	588	182	182	188
009	5071209	206	12	218	206	12	218	706	215	218	218
010	5071210	199	21	220	199	21	220	684	214	220	220
011	5071211	141	0	141	141	0	141	459	136	141	141
012	5071212	163	3	166	164	11	175	543	160	166	175
013	5071213	173	3	176	186	3	189	541	169	176	189
014	5071214	110	0	110	110	0	110	352	106	110	110
015	5071215	68	0	68	379	8	387	221	64	68	387
016	5071216	227	11	238	315	17	332	704	233	238	332
017	5071217	111	0	111	182	13	195	409	115	118	202
018	5071301	308	9	317	320	15	335	841	300	317	335

See footnotes at end of table.

**TABLE 1. POPULATION AND PRIVATE DWELLINGS IN CENSUS COLLECTION DISTRICTS  
PERTH STATISTICAL DIVISION AND SELECTED STATISTICAL LOCAL AREAS —continued**

Building Collection District	Census Collection District	Private dwellings (excludes caravans,houseboats etc)						Private dwellings (includes caravans,houseboats etc)			
		Census, 06 August 1991 (a)			30 June 1995 (a)			Census, 06 August 1991		30 June 1995	
		Houses	Other than houses	Total	Houses	Other than houses	Total	Population (b)(c)	Occupied dwellings (b)	Total dwellings (b)(d)	Total dwellings (d)
Gosnells (C) continued											
019	5071302	168	11	179	173	11	184	459	176	182	187
020	5071303	134	32	166	138	35	173	394	150	166	173
021	5071304	193	11	204	190	41	231	590	196	204	231
022	5071305	246	10	256	247	10	257	722	239	256	257
023	5071306	205	35	240	233	56	289	706	226	240	289
024	5071307	160	26	186	160	57	217	451	177	189	220
025	5071308	231	28	259	230	33	263	708	253	262	266
026	5071309	281	10	291	282	10	292	877	285	291	292
027	5071310	196	7	203	198	7	205	628	195	203	205
028	5071311	223	13	236	224	13	237	665	226	236	237
029	5071312	143	49	192	141	60	201	432	177	192	201
030	5071313	13	4	17	12	14	26	175	87	90	99
031	5071314	51	6	57	50	6	56	162	54	57	56
032	5071315	166	6	172	167	6	173	548	169	172	173
033	5071401	126	3	129	127	3	130	522	189	196	197
034	5071402	206	0	206	238	0	238	629	192	206	238
035	5071403	170	26	196	173	26	199	548	186	199	202
036	5071404	269	4	273	269	4	273	774	265	273	273
037	5071405	345	24	369	678	44	722	1,105	349	372	725
038	5071406	219	0	219	227	8	235	628	200	219	235
039	5071407	213	4	217	214	4	218	674	212	217	218
040	5071408	272	14	286	273	25	298	810	268	286	298
041	5071409	169	4	173	169	4	173	561	170	173	173
042	5071410	190	8	198	190	8	198	589	189	198	198
043	5071411	158	0	158	158	0	158	451	152	158	158
044	5071501	123	0	123	129	0	129	358	116	123	129
045	5071502	253	9	262	258	9	267	802	254	262	267
046	5071503	169	16	185	186	16	202	579	178	185	202
047	5071504	148	26	174	153	26	179	465	163	174	179
048	5071505	132	7	139	140	7	147	382	130	142	150
049	5071506	97	191	288	96	246	342	538	271	291	345
050	5071507	241	11	252	284	35	319	682	234	252	319
051	5071508	181	9	190	199	16	215	586	185	190	215
052	5071509	79	3	82	148	7	155	235	81	88	161
053	5071510	100	15	115	99	15	114	300	107	118	117
054	5071511	191	3	194	193	3	196	565	192	197	199
055	5071512	232	21	253	315	99	414	741	241	253	414
056	5071513	169	10	179	170	13	183	512	169	185	189
057	5071601	170	31	201	176	31	207	540	197	204	210
058	5071602	229	5	234	254	5	259	698	233	237	262
059	5071603	225	0	225	227	0	227	631	217	225	227
060	5071604	260	6	266	260	6	266	781	253	269	269
061	5071605	170	32	202	241	75	316	544	187	202	316
062	5071606	113	5	118	120	5	125	316	113	118	125
063	5071607	306	13	319	318	13	331	873	303	319	331
064	5071608	257	23	280	309	27	336	817	260	280	336
065	5071609	105	23	128	107	23	130	327	118	132	134
066	5071610	157	3	160	160	3	163	425	154	160	163
067	5071701	109	89	198	109	89	198	584	186	198	198
068	5071702	213	31	244	221	31	252	789	244	248	256
069	5071703	236	9	245	237	9	246	781	239	248	249
070	5071704	163	44	207	166	44	210	591	197	207	210
071	5071705	330	8	338	329	41	370	1,039	323	338	370
072	5071706	171	3	174	175	3	178	438	167	174	178
073	5071707	219	124	343	220	165	385	852	309	343	385
074	5071708	158	31	189	159	31	190	497	176	189	190
075	5071709	239	0	239	246	0	246	777	235	242	249
076	5071710	128	20	148	132	24	156	453	142	148	156
077	5071711	272	0	272	273	0	273	884	261	272	273

See footnotes at end of table.

**TABLE 1. POPULATION AND PRIVATE DWELLINGS IN CENSUS COLLECTION DISTRICTS  
PERTH STATISTICAL DIVISION AND SELECTED STATISTICAL LOCAL AREAS —continued**

Building Collection District	Census Collection District	Private dwellings (excludes caravans, houseboats etc)			Private dwellings (includes caravans, houseboats etc)			Population (b)(c)	Occupied dwellings (b)	Total dwellings (b)(d)	Total dwellings (d)		
		Census, 06 August 1991 (a)		30 June 1995 (a)		Census, 06 August 1991						30 June 1995	
		Houses	Other than houses	Total	Houses	Other than houses	Total						
<i>Gosnells (C) —continued</i>													
078	5071712	111	57	168	111	57	168	461	159	173	173		
079	5071713	102	3	105	102	3	105	315	94	105	105		
080	5071714	173	24	197	176	24	200	594	191	197	200		
081	5071715	54	141	195	55	141	196	526	185	195	196		
082	5071716	80	17	97	81	17	98	301	91	97	98		
083	5071801	191	0	191	192	0	192	636	188	191	192		
084	5071802	206	15	221	206	15	221	727	215	221	221		
085	5071803	250	5	255	250	5	255	789	246	255	255		
086	5071804	312	7	319	313	7	320	1,028	315	322	323		
087	5071805	194	0	194	194	0	194	603	187	194	194		
088	5071806	210	3	213	215	3	218	716	210	213	218		
089	5071807	207	12	219	208	12	220	682	210	219	220		
090	5071808	232	14	246	234	14	248	822	242	246	248		
091	5071809	208	24	232	393	24	417	757	217	239	424		
092	5071810	165	0	165	166	0	166	487	160	165	166		
093	5071811	246	0	246	271	4	275	905	246	246	275		
094	5071812	225	0	225	267	0	267	821	220	225	267		
095	5071813	287	3	290	295	3	298	1,037	288	294	302		
096	5071814	132	0	132	637	10	647	438	124	132	647		
097	5071901	296	15	311	296	15	311	981	303	315	315		
098	5071902	279	0	279	280	0	280	745	270	279	280		
099	5071903	311	6	317	311	6	317	1,017	310	317	317		
100	5071904	257	12	269	268	63	331	861	263	269	331		
101	5071905	233	13	246	236	13	249	810	240	249	252		
102	5071906	218	3	221	223	3	226	758	216	221	226		
103	5071907	193	5	198	194	5	199	607	193	198	199		
104	5071908	139	18	157	139	31	170	444	151	157	170		
105	5071909	252	3	255	252	3	255	848	256	263	263		
106	5071910	64	3	67	73	5	78	185	64	67	78		
107	5071911	167	3	170	180	3	183	578	164	170	183		
108	5071912	193	16	209	226	24	250	700	203	212	253		
109	5071913	182	4	186	182	4	186	627	183	189	189		
<b>SLA Total</b>		<b>21,053</b>	<b>1,683</b>	<b>22,736</b>	<b>23,327</b>	<b>2,274</b>	<b>25,601</b>	<b>68,669</b>	<b>22,030</b>	<b>22,994</b>	<b>25,859</b>		
<i>Kalamunda (S)</i>													
001	5070101	142	3	145	168	3	171	439	137	145	171		
002	5070102	261	0	261	498	38	536	706	246	264	539		
003	5070103	242	0	242	248	0	248	757	239	242	248		
004	5070104	242	0	242	244	0	244	694	234	242	244		
005	5070105	313	3	316	326	11	337	999	303	316	337		
006	5070106	199	5	204	204	5	209	659	197	204	209		
007	5070107	80	0	80	80	0	80	211	77	80	80		
008	5070108	190	3	193	191	3	194	643	189	193	194		
009	5070109	280	0	280	286	0	286	922	273	280	286		
010	5070110	307	0	307	313	0	313	963	295	307	313		
011	5070111	296	3	299	299	3	302	980	296	302	305		
012	5070112	164	0	164	203	0	203	477	167	174	213		
013	5070113	42	3	45	54	3	57	135	42	45	57		
014	5070114	159	3	162	164	3	167	589	159	162	167		
015	5070201	129	0	129	129	0	129	379	128	132	132		
016	5070202	235	9	244	240	9	249	739	236	244	249		
017	5070203	241	0	241	254	0	254	724	234	247	260		
018	5070204	214	8	222	219	8	227	589	204	225	230		
019	5070205	117	40	157	121	40	161	409	146	157	161		
020	5070206	136	5	141	138	19	157	365	131	141	157		
021	5070207	123	3	126	127	3	130	379	120	126	130		

See footnotes at end of table.

**TABLE 1. POPULATION AND PRIVATE DWELLINGS IN CENSUS COLLECTION DISTRICTS  
PERTH STATISTICAL DIVISION AND SELECTED STATISTICAL LOCAL AREAS —continued**

Building Collection District	Census Collection District	Private dwellings (excludes caravans,houseboats etc)						Private dwellings (includes caravans,houseboats etc)			
		Census, 06 August 1991 (a)			30 June 1995 (a)			Census, 06 August 1991		30 June 1995	
		Houses	Other than houses	Total	Houses	Other than houses	Total	Population (b)(c)	Occupied dwellings (b)	Total dwellings (b)(d)	Total dwellings (d)
Kalamunda (S) —continued											
022	5070208	267	0	267	273	2	275	801	253	267	275
023	5070209	101	0	101	110	0	110	299	94	101	110
024	5070210	41	90	131	44	105	149	210	112	131	149
025	5070301	216	0	216	224	0	224	703	209	219	227
026	5070302	81	17	98	84	19	103	306	95	98	103
027	5070303	205	7	212	205	7	212	672	210	218	218
028	5070304	176	3	179	176	3	179	567	175	179	179
029	5070305	203	23	226	203	25	228	634	215	231	233
030	5070306	284	5	289	292	42	334	951	285	293	338
031	5070307	166	19	185	166	19	185	599	177	185	185
032	5070308	115	0	115	117	0	117	342	116	121	123
033	5070309	292	3	295	293	3	296	977	291	295	296
034	5070310	217	0	217	476	13	489	815	286	295	567
035	5070311	129	11	140	129	11	140	454	140	140	140
036	5070401	126	0	126	133	0	133	546	195	207	214
037	5070402	240	7	247	252	7	259	784	238	247	259
038	5070403	249	0	249	259	0	259	715	235	249	259
039	5070404	152	6	158	151	6	157	482	152	164	163
040	5070405	225	14	239	225	14	239	779	236	239	239
041	5070406	198	15	213	198	15	213	656	208	213	213
042	5070407	197	27	224	201	27	228	646	226	230	234
043	5070408	198	4	202	205	4	209	595	193	202	209
044	5070409	309	0	309	308	0	308	983	302	314	313
045	5070410	228	13	241	230	13	243	716	240	244	246
046	5070411	101	0	101	113	0	113	325	87	101	113
047	5070412	279	10	289	303	19	322	1,003	334	344	377
048	5070501	205	26	231	207	34	241	490	208	234	244
049	5070502	263	3	266	273	3	276	711	251	266	276
050	5070503	165	6	171	167	62	229	373	157	180	238
051	5070504	251	35	286	261	35	296	817	274	286	296
052	5070505	191	3	194	194	3	197	549	187	194	197
053	5070506	181	0	181	183	0	183	508	179	186	188
054	5070507	147	6	153	152	6	158	415	148	156	161
055	5070508	100	5	105	111	5	116	291	97	105	116
056	5070509	176	0	176	178	0	178	546	169	176	178
057	5070510	160	0	160	161	0	161	517	152	160	161
058	5070511	258	9	267	266	49	315	900	260	267	315
059	5070512	176	0	176	178	18	196	556	173	176	196
060	5070513	94	0	94	95	0	95	259	87	94	95
061	5070514	156	3	159	160	3	163	424	153	162	166
062	5070601	189	0	189	212	0	212	631	176	192	215
063	5070602	268	9	277	270	9	279	861	265	283	285
064	5070603	194	44	238	199	50	249	647	219	238	249
065	5070604	216	13	229	232	15	247	713	209	229	247
066	5070605	130	0	130	134	0	134	403	127	133	137
067	5070606	194	3	197	206	5	211	541	184	197	211
068	5070607	195	3	198	204	5	209	572	188	198	209
069	5070608	292	3	295	308	5	313	834	279	301	319
070	5070609	98	0	98	112	0	112	302	93	104	118
071	5070610	233	12	245	245	12	257	717	222	245	257
072	5070611	216	0	216	238	0	238	715	209	216	238
073	5070612	197	0	197	200	0	200	611	191	197	200
074	5070613	213	6	219	214	6	220	631	203	219	220
075	5070614	79	0	79	84	0	84	227	82	82	87
<b>SLA Total</b>		<b>14,344</b>	<b>551</b>	<b>14,895</b>	<b>15,320</b>	<b>827</b>	<b>16,147</b>	<b>45,079</b>	<b>14,499</b>	<b>15,231</b>	<b>16,483</b>

See footnotes at end of table.

**TABLE 1. POPULATION AND PRIVATE DWELLINGS IN CENSUS COLLECTION DISTRICTS  
PERTH STATISTICAL DIVISION AND SELECTED STATISTICAL LOCAL AREAS —continued**

Building Collection District	Census Collection District	Private dwellings (excludes caravans,houseboats etc)						Private dwellings (includes caravans,houseboats etc)			
		Census, 06 August 1991 (a)			30 June 1995 (a)			Census, 06 August 1991		30 June 1995	
		Houses	Other than houses	Total	Houses	Other than houses	Total	Population (b)(c)	Occupied dwellings (b)	Total dwellings (b)(d)	Total dwellings (d)
<b>Kwinana (S)</b>											
001	5060201	224	5	229	226	5	231	690	217	229	231
002	5060202	112	138	250	112	138	250	510	223	260	260
003	5060203	254	88	342	255	88	343	857	315	345	346
004	5060204	61	0	61	61	0	61	177	61	61	61
005	5060205	159	101	260	159	101	260	644	237	260	260
006	5060206	121	49	170	315	49	364	471	160	170	364
007	5060207	214	72	286	214	72	286	791	281	292	292
008	5060208	180	69	249	181	69	250	665	249	269	270
009	5060209	49	83	132	49	83	132	277	123	135	135
010	5060210	212	19	231	214	19	233	729	220	231	233
011	5060211	327	4	331	381	4	385	1,086	317	335	389
012	5060212	124	10	134	126	10	136	412	129	134	136
013	5060213	166	12	178	171	12	183	557	171	178	183
014	5060214	115	3	118	116	3	119	360	113	118	119
015	5060215	147	0	147	147	0	147	469	143	147	147
016	5060216	206	0	206	301	0	301	647	197	209	304
017	5060217	320	8	328	963	30	993	1,090	333	340	1,005
018	5060301	118	6	124	128	6	134	344	115	127	137
019	5060302	311	0	311	313	13	326	838	297	311	326
020	5060303	3	3	6	4	3	7	9	6	6	7
021	5060304	191	36	227	195	36	231	573	206	227	231
022	5060305	188	0	188	190	0	190	483	173	188	190
023	5060306	257	6	263	257	6	263	642	239	263	263
024	5060307	234	29	263	238	66	304	629	229	263	304
025	5060308	151	24	175	154	24	178	394	162	175	178
026	5060309	215	85	300	218	85	303	688	283	300	303
027	5060310	101	72	173	101	97	198	377	161	173	198
028	5060311	294	0	294	322	0	322	911	273	300	328
029	5060312	268	0	268	276	0	276	862	255	268	276
<b>SLA Total</b>		<b>5,322</b>	<b>922</b>	<b>6,244</b>	<b>6,387</b>	<b>1,019</b>	<b>7,406</b>	<b>17,182</b>	<b>5,888</b>	<b>6,314</b>	<b>7,476</b>
<b>Melville (C)</b>											
001	5080101	271	46	317	278	58	336	783	294	317	336
002	5080102	124	13	137	125	16	141	361	127	140	144
003	5080103	187	13	200	190	19	209	471	188	200	209
004	5080104	137	165	302	145	167	312	583	274	302	312
005	5080105	152	90	242	150	102	252	495	223	242	252
006	5080106	138	149	287	141	151	292	534	260	287	292
007	5080107	45	168	213	43	186	229	371	200	213	229
008	5080108	64	103	167	65	103	168	345	160	171	172
009	5080109	138	139	277	147	146	293	625	258	277	293
010	5080110	93	62	155	96	68	164	328	141	155	164
011	5080111	62	193	255	74	219	293	453	236	255	293
012	5080112	47	202	249	47	204	251	389	231	256	258
013	5080113	156	102	258	166	112	278	519	235	258	278
014	5080201	301	32	333	303	41	344	860	309	337	348
015	5080202	74	4	78	71	4	75	219	75	78	75
016	5080203	181	34	215	187	38	225	552	205	215	225
017	5080204	247	88	335	249	92	341	902	306	335	341
018	5080205	153	61	214	154	67	221	523	209	224	231
019	5080206	134	40	174	132	44	176	409	163	174	176
020	5080207	137	43	180	136	45	181	471	172	180	181
021	5080208	120	190	310	139	212	351	517	275	310	351
022	5080209	173	15	188	173	15	188	491	181	188	188
023	5080210	183	6	189	182	9	191	498	183	197	199
024	5080211	58	126	184	55	140	195	323	152	184	195

See footnotes at end of table.

**TABLE 1. POPULATION AND PRIVATE DWELLINGS IN CENSUS COLLECTION DISTRICTS  
PERTH STATISTICAL DIVISION AND SELECTED STATISTICAL LOCAL AREAS** -continued

Building Collection District	Census Collection District	Private dwellings (excludes caravans,houseboats etc)						Private dwellings (includes caravans,houseboats etc)			
		Census, 06 August 1991 (a)			30 June 1995 (a)			Census, 06 August 1991		30 June 1995	
		Houses	Other than houses	Total	Houses	Other than houses	Total	Population (b)(c)	Occupied dwellings (b)	Total dwellings (b)(d)	Total dwellings (d)
Melville (C) continued											
025	5080301	115	49	164	116	59	175	405	154	170	181
026	5080302	146	81	227	145	93	238	534	206	227	238
027	5080303	79	82	161	76	87	163	314	142	161	163
028	5080304	85	76	161	83	79	162	318	145	164	165
029	5080305	125	113	238	133	146	279	459	212	238	279
030	5080306	124	80	204	120	98	218	424	188	204	218
031	5080307	138	106	244	137	130	267	480	218	247	270
032	5080308	158	146	304	168	198	366	662	271	307	369
033	5080309	115	84	199	112	88	200	412	180	202	203
034	5080310	93	94	187	92	98	190	386	163	187	190
035	5080311	115	11	126	121	11	132	366	116	130	136
036	5080312	96	23	119	95	27	122	327	116	119	122
037	5080313	136	46	182	133	55	188	416	172	182	188
038	5080401	107	54	161	117	68	185	335	134	161	185
039	5080402	130	46	176	132	58	190	422	168	176	190
040	5080403	179	34	213	177	41	218	529	193	213	218
041	5080404	204	42	246	202	58	260	574	223	246	260
042	5080405	208	17	225	219	39	258	572	217	228	261
043	5080406	182	17	199	187	25	212	500	174	199	212
044	5080407	129	106	235	136	111	247	463	217	235	247
045	5080408	166	86	252	158	146	304	501	234	252	304
046	5080409	72	39	111	72	39	111	258	103	111	111
047	5080410	190	44	234	194	61	255	581	222	237	258
048	5080411	189	20	209	201	53	254	475	197	209	254
049	5080412	106	19	125	109	32	141	317	118	125	141
050	5080413	120	22	142	137	33	170	336	135	142	170
051	5080414	118	30	148	107	47	154	327	141	148	154
052	5080415	67	76	143	71	95	166	279	129	143	166
053	5080416	92	58	150	88	62	150	362	140	150	150
054	5080501	151	17	168	152	23	175	416	164	168	175
055	5080502	308	39	347	308	41	349	905	329	347	349
056	5080503	70	18	88	65	27	92	218	83	88	92
057	5080504	106	17	123	107	19	126	291	112	123	126
058	5080505	153	79	232	153	79	232	535	218	235	235
059	5080506	110	60	170	111	62	173	403	158	170	173
060	5080507	261	47	308	256	51	307	817	286	308	307
061	5080508	233	16	249	245	25	270	602	231	249	270
062	5080509	208	102	310	212	102	314	851	294	310	314
063	5080510	229	70	299	228	72	300	803	291	302	303
064	5080511	184	51	235	183	51	234	701	233	255	254
065	5080512	218	49	267	226	49	275	781	249	267	275
066	5080513	89	121	210	86	127	213	438	182	210	213
067	5080601	70	190	260	69	212	281	466	250	278	299
068	5080602	81	34	115	84	45	129	274	105	115	129
069	5080603	150	38	188	151	46	197	454	175	188	197
070	5080604	93	4	97	93	4	97	243	89	97	97
071	5080605	95	0	95	97	4	101	262	95	99	105
072	5080606	116	3	119	134	17	151	292	118	125	157
073	5080607	245	58	303	253	58	311	716	282	306	314
074	5080608	251	22	273	250	24	274	662	266	273	274
075	5080609	142	3	145	144	5	149	340	130	145	149
076	5080610	184	14	198	183	14	197	479	187	198	197
077	5080611	283	15	298	289	17	306	731	284	302	310
078	5080612	85	12	97	88	16	104	236	92	97	104
079	5080613	71	192	263	73	192	265	424	237	266	268
080	5080614	141	3	144	143	5	148	346	129	144	148
081	5080615	99	77	176	110	83	193	364	167	176	193
082	5080701	82	206	288	95	218	313	503	267	294	319
083	5080702	166	88	254	168	111	279	557	241	254	279

See footnotes at end of table.

**TABLE 1. POPULATION AND PRIVATE DWELLINGS IN CENSUS COLLECTION DISTRICTS  
PERTH STATISTICAL DIVISION AND SELECTED STATISTICAL LOCAL AREAS** *continued*

Building Collection District	Census Collection District	Private dwellings (excludes caravans,houseboats etc)						Private dwellings (includes caravans,houseboats etc)			
		Census, 06 August 1991 (a)			30 June 1995 (a)			Census, 06 August 1991		30 June 1995	
		Houses	Other than houses	Total	Houses	Other than houses	Total	Population (b)(c)	Occupied dwellings (b)	Total dwellings (b)(d)	Total dwellings (d)
<i>Melville (C) continued</i>											
084	5080703	258	35	293	262	37	299	678	282	296	302
085	5080704	239	0	239	248	11	259	561	227	242	262
086	5080705	150	123	273	159	177	336	571	260	284	347
087	5080706	142	77	219	159	110	269	468	200	222	272
088	5080707	135	82	217	154	96	250	398	204	220	253
089	5080708	140	63	203	150	67	217	391	182	203	217
090	5080709	113	113	226	132	142	274	473	210	229	277
091	5080710	121	85	206	132	93	225	475	199	213	232
092	5080801	244	20	264	220	65	285	613	253	264	285
093	5080802	159	0	159	151	33	184	406	163	163	188
094	5080803	208	108	316	210	113	323	645	303	319	326
095	5080804	229	21	250	229	21	250	564	230	250	250
096	5080805	266	26	292	274	28	302	842	279	292	302
097	5080806	196	27	223	201	27	228	705	218	226	231
098	5080807	325	14	339	307	51	358	797	330	342	361
099	5080808	136	0	136	115	7	122	344	129	136	122
100	5080809	162	0	162	143	58	201	413	160	165	204
101	5080810	233	16	249	247	22	269	737	231	249	269
102	5080811	197	44	241	201	66	267	743	238	244	270
103	5080812	229	15	244	229	15	244	721	233	244	244
104	5080813	110	73	183	113	73	186	490	171	183	186
105	5080814	212	6	218	254	10	264	670	222	230	276
106	5080815	186	5	191	245	11	256	654	187	194	259
107	5080901	254	4	258	269	10	279	823	243	258	279
108	5080902	102	15	117	102	15	117	396	122	122	122
109	5080903	111	86	197	142	90	232	447	183	197	232
110	5080904	307	23	330	310	23	333	1,081	317	330	333
111	5080905	133	18	151	135	36	171	450	142	151	171
112	5080906	113	11	124	113	11	124	403	124	127	127
113	5080907	232	19	251	234	19	253	803	246	254	256
114	5080908	137	21	158	156	30	186	426	144	158	186
115	5080909	155	5	160	176	11	187	500	146	160	187
116	5080910	213	3	216	229	3	232	645	188	216	232
117	5080911	257	10	267	275	18	293	927	256	267	293
118	5080912	3	0	3	3	0	3	10	3	3	3
119	5081001	198	42	240	198	42	240	666	227	240	240
120	5081002	184	9	193	301	25	326	663	188	193	326
121	5081003	266	48	314	267	48	315	1,000	309	317	318
122	5081004	201	24	225	203	24	227	709	220	225	227
123	5081005	202	25	227	203	25	228	704	220	227	228
124	5081006	181	4	185	181	4	185	599	177	185	185
125	5081007	223	34	257	266	45	311	878	253	261	315
126	5081008	228	65	293	230	65	295	798	276	293	295
127	5081009	108	3	111	108	3	111	304	102	111	111
128	5081010	213	3	216	213	3	216	653	203	216	216
129	5081101	237	60	297	242	60	302	883	282	297	302
130	5081102	266	43	309	268	43	311	947	301	309	311
131	5081103	241	50	291	242	50	292	875	273	291	292
132	5081104	304	21	325	306	36	342	1,062	310	325	342
133	5081105	190	5	195	199	7	206	686	193	198	209
134	5081106	243	10	253	245	10	255	884	247	253	255
135	5081107	61	0	61	107	16	123	209	57	61	123
136	5081108	159	0	159	166	0	166	539	149	159	166
137	5081109	233	12	245	238	12	250	827	238	245	250
138	5081110	275	13	288	275	13	288	960	281	288	288
139	5081111	214	0	214	215	0	215	708	203	214	215
140	5081112	215	26	241	226	26	252	791	231	241	252
141	5081801	260	3	263	296	3	299	878	235	263	299
142	5081802	230	0	230	245	0	245	738	219	230	245

See footnotes at end of table.

**TABLE 1. POPULATION AND PRIVATE DWELLINGS IN CENSUS COLLECTION DISTRICTS  
PERTH STATISTICAL DIVISION AND SELECTED STATISTICAL LOCAL AREAS —continued**

Building Collection District	Census Collection District	Private dwellings (excludes caravans,houseboats etc)						Private dwellings (includes caravans,houseboats etc)			
		Census, 06 August 1991 (a)			30 June 1995 (a)			Census, 06 August 1991		30 June 1995	
		Houses	Other than houses	Total	Houses	Other than houses	Total	Population (b)(c)	Occupied dwellings (b)	Total dwellings (b)(d)	Total dwellings (d)
<b>Melville (C) —continued</b>											
143	5081803	129	0	129	147	0	147	455	126	129	147
144	5081804	241	3	244	279	3	282	747	225	244	282
145	5081805	224	7	231	261	7	268	716	213	231	268
146	5081806	140	0	140	235	5	240	425	128	140	240
147	5081807	200	4	204	259	4	263	666	200	204	263
148	5081808	128	0	128	181	0	181	435	119	128	181
149	5081809	109	3	112	205	5	210	391	105	112	210
150	5081810	124	41	165	165	45	210	416	156	165	210
151	5081811	114	47	161	115	47	162	437	158	161	162
152	5081812	176	132	308	182	154	336	798	287	308	336
<b>SLA Total</b>		<b>24,957</b>	<b>7,335</b>	<b>32,292</b>	<b>26,190</b>	<b>8,623</b>	<b>34,813</b>	<b>83,183</b>	<b>30,365</b>	<b>32,514</b>	<b>35,035</b>
<b>Mosman Park (T)</b>											
001	5091301	270	37	307	272	41	313	725	283	310	316
002	5091302	202	0	202	205	6	211	561	182	202	211
003	5091303	211	0	211	215	0	215	580	207	214	218
004	5091304	305	19	324	309	21	330	757	306	324	330
005	5091305	139	62	201	139	62	201	531	188	201	201
006	5091306	219	73	292	221	73	294	599	270	292	294
007	5091307	9	164	173	9	176	185	214	154	173	185
008	5091308	70	151	221	70	153	223	357	205	221	223
009	5091309	71	176	247	74	178	252	402	216	247	252
010	5091310	6	263	269	7	294	301	380	224	272	304
011	5091311	100	0	100	101	0	101	264	95	100	101
012	5091312	102	27	129	100	33	133	277	122	135	139
013	5091313	94	3	97	95	3	98	208	90	97	98
014	5091314	11	247	258	11	247	258	421	228	258	258
015	5091315	16	146	162	14	158	172	246	147	162	172
016	5091316	13	130	143	119	154	273	219	126	143	273
<b>SLA Total</b>		<b>1,838</b>	<b>1,498</b>	<b>3,336</b>	<b>1,961</b>	<b>1,599</b>	<b>3,560</b>	<b>6,741</b>	<b>3,043</b>	<b>3,351</b>	<b>3,575</b>
<b>Mundaring (S)</b>											
001	5041301	83	0	83	92	0	92	220	77	83	92
002	5041302	219	3	222	238	3	241	630	199	222	241
003	5041303	116	0	116	145	0	145	343	116	125	154
004	5041304	113	0	113	121	0	121	346	109	119	127
005	5041305	134	0	134	150	2	152	378	118	134	152
006	5041306	54	0	54	60	0	60	159	48	54	60
007	5041307	223	7	230	245	20	265	619	211	230	265
008	5041308	145	53	198	207	60	267	443	181	198	267
009	5041309	134	6	140	146	6	152	409	135	140	152
010	5041310	174	26	200	180	34	214	468	184	203	217
011	5041311	43	0	43	45	4	49	117	37	43	49
012	5041312	54	3	57	57	3	60	178	57	60	63
013	5041313	154	3	157	163	3	166	463	140	157	166
014	5041401	171	6	177	234	19	253	526	176	187	263
015	5041402	180	3	183	181	3	184	565	179	189	190
016	5041403	209	24	233	212	24	236	704	221	233	236
017	5041404	192	0	192	193	0	193	621	188	192	193
018	5041405	213	117	330	242	144	386	777	303	333	389
019	5041406	193	4	197	202	4	206	562	192	200	209
020	5041407	269	3	272	276	3	279	750	261	278	285
021	5041408	115	0	115	126	0	126	342	108	115	126

See footnotes at end of table.



**TABLE 1. POPULATION AND PRIVATE DWELLINGS IN CENSUS COLLECTION DISTRICTS  
PERTH STATISTICAL DIVISION AND SELECTED STATISTICAL LOCAL AREAS —continued**

Building Collection District	Census Collection District	Private dwellings (excludes caravans,houseboats etc)						Private dwellings (includes caravans,houseboats etc)			
		Census, 06 August 1991 (a)			30 June 1995 (a)			Census, 06 August 1991		30 June 1995	
		Houses	Other than houses	Total	Houses	Other than houses	Total	Population (b)(c)	Occupied dwellings (b)	Total dwellings (b)(d)	Total dwellings (d)
Mundaring (S) —continued											
022	5041409	179	3	182	199	3	202	477	166	182	202
023	5041410	114	6	120	118	6	124	288	110	120	124
024	5041411	178	26	204	229	30	259	653	204	214	269
025	5041412	190	9	199	244	11	255	585	193	199	255
026	5041413	210	25	235	214	25	239	677	226	235	239
027	5041414	53	55	108	72	55	127	236	96	108	127
028	5041415	217	8	225	237	8	245	722	218	228	248
029	5041501	240	3	243	255	3	258	733	234	243	258
030	5041502	106	3	109	290	5	295	306	105	109	295
031	5041503	244	14	258	258	16	274	763	242	258	274
032	5041504	261	3	264	293	3	296	757	251	264	296
033	5041505	241	0	241	254	0	254	678	230	241	254
034	5041506	93	0	93	93	0	93	389	101	101	101
035	5041507	168	6	174	175	6	181	500	166	174	181
036	5041508	180	3	183	183	3	186	513	172	183	186
037	5041509	180	3	183	190	3	193	513	172	183	193
038	5041510	51	0	51	53	0	53	152	48	51	53
039	5041511	307	0	307	319	0	319	883	281	307	319
040	5041512	259	5	264	270	5	275	797	257	267	278
041	5041513	226	3	229	247	3	250	668	217	232	253
042	5041514	185	0	185	197	0	197	540	177	185	197
043	5041515	161	3	164	165	3	168	473	165	177	181
044	5041516	189	3	192	199	3	202	508	185	192	202
045	5041517	157	0	157	161	0	161	449	149	157	161
046	5041518	165	3	168	170	3	173	482	165	168	173
047	5044001	201	6	207	254	6	260	623	192	207	260
048	5044002	204	6	210	219	6	225	561	199	210	225
049	5044003	55	0	55	66	0	66	159	54	58	69
050	5044004	130	0	130	141	0	141	407	126	136	147
051	5044005	219	0	219	254	0	254	656	209	219	254
052	5044006	170	3	173	179	3	182	484	162	173	182
053	5044007	162	0	162	172	0	172	474	151	168	178
054	5044008	194	0	194	215	0	215	573	179	194	215
055	5044009	250	6	256	268	6	274	762	242	256	274
056	5044010	174	3	177	208	3	211	536	171	177	211
057	5044011	145	8	153	157	8	165	452	139	153	165
<b>SLA Total</b>		<b>9,646</b>	<b>474</b>	<b>10,120</b>	<b>10,733</b>	<b>558</b>	<b>11,291</b>	<b>29,049</b>	<b>9,594</b>	<b>10,224</b>	<b>11,395</b>
Nedlands (C)											
001	5090401	223	25	248	232	23	255	698	223	248	255
002	5090402	200	42	242	203	50	253	619	216	242	253
003	5090403	204	3	207	210	3	213	628	195	210	216
004	5090404	287	3	290	285	3	288	854	274	293	291
005	5090405	220	3	223	222	3	225	648	213	226	228
006	5090406	59	17	76	59	17	76	178	66	76	76
007	5090407	122	6	128	121	8	129	351	123	133	134
008	5090408	283	17	300	289	19	308	857	283	300	308
009	5090501	130	82	212	128	92	220	543	203	223	231
010	5090502	177	48	225	174	53	227	575	216	228	230
011	5090503	153	22	175	152	20	172	490	165	175	172
012	5090504	173	37	210	174	40	214	583	196	210	214
013	5090505	166	15	181	167	15	182	539	178	184	185
014	5090506	203	3	206	201	5	206	640	195	206	206
015	5090507	233	13	246	235	13	248	750	233	246	248
016	5090508	245	77	322	239	85	324	877	305	325	327
017	5090509	77	31	108	77	31	108	283	108	112	112

See footnotes at end of table.

**TABLE 1. POPULATION AND PRIVATE DWELLINGS IN CENSUS COLLECTION DISTRICTS  
PERTH STATISTICAL DIVISION AND SELECTED STATISTICAL LOCAL AREAS --continued**

Building Collection District	Private dwellings (excludes caravans,houseboats etc)						Private dwellings (includes caravans,houseboats etc)				
	Census, 06 August 1991 (a)			30 June 1995 (a)			Census, 06 August 1991		30 June 1995		
	Census Collection District	Houses	Other than houses	Total	Houses	Other than houses	Total	Population (b)(c)	Occupied dwellings (b)	Total dwellings (b)(d)	Total dwellings (d)
<b>Nedlands (C) —continued</b>											
018	5090601	264	80	344	269	87	356	823	331	352	364
019	5090602	23	83	106	132	106	238	79	35	106	238
020	5090603	180	73	253	178	81	259	531	229	253	259
021	5090604	301	26	327	302	30	332	789	301	327	332
022	5090605	126	7	133	128	9	137	330	120	133	137
023	5090606	110	0	110	109	0	109	259	102	110	109
024	5090607	244	37	281	246	37	283	668	262	281	283
025	5090608	137	68	205	134	77	211	489	188	212	218
026	5090609	4	0	4	4	0	4	19	4	4	4
027	5090610	18	3	21	19	3	22	79	21	21	22
028	5090611	100	43	143	101	47	148	330	134	146	151
029	5090612	171	20	191	299	56	355	527	184	196	360
030	5090701	133	32	165	136	38	174	417	153	165	174
031	5090702	118	4	122	124	6	130	327	117	122	130
032	5090703	90	0	90	204	11	215	232	79	90	215
033	5090704	228	8	236	230	12	242	588	222	239	245
034	5090705	220	11	231	221	21	242	485	203	231	242
035	5090706	171	45	216	217	47	264	471	195	219	267
<b>SLA Total</b>		<b>5,793</b>	<b>984</b>	<b>6,777</b>	<b>6,221</b>	<b>1,148</b>	<b>7,369</b>	<b>17,556</b>	<b>6,272</b>	<b>6,844</b>	<b>7,436</b>
<b>Peppermint Grove (S)</b>											
001	5091201	125	90	215	129	90	219	439	188	218	222
002	5091202	114	55	169	118	55	173	383	155	169	173
003	5091203	152	0	152	157	0	157	455	149	156	161
<b>SLA Total</b>		<b>391</b>	<b>145</b>	<b>536</b>	<b>404</b>	<b>145</b>	<b>549</b>	<b>1,277</b>	<b>492</b>	<b>543</b>	<b>556</b>
<b>Perth (C) — Inner</b>											
182	5121401	3	29	32	3	29	32	39	27	37	37
183	5121402	3	9	12	0	128	128	19	12	12	128
184	5121403	0	3	3	0	55	55	12	12	12	64
185	5121404	0	7	7	0	7	7	16	4	7	7
<b>SLA Total</b>		<b>6</b>	<b>48</b>	<b>54</b>	<b>3</b>	<b>219</b>	<b>222</b>	<b>86</b>	<b>55</b>	<b>68</b>	<b>236</b>
<b>Perth (C) — Remainder</b>											
137	5120801	77	51	128	77	51	128	253	106	128	128
140	5120804	93	94	187	98	91	189	399	177	187	189
143	5120903	20	28	48	20	48	68	83	42	48	68
144	5120904	13	34	47	12	34	46	94	47	47	46
145	5120905	45	218	263	44	234	278	452	248	263	278
148	5120908	153	62	215	155	67	222	441	191	215	222
150	5120910	40	233	273	40	235	275	460	240	273	275
153	5121003	38	56	94	37	56	93	159	77	94	93
154	5121004	28	57	85	28	59	87	173	74	85	87
155	5121005	17	0	17	17	42	59	31	14	17	59
156	5121006	12	26	38	9	69	78	53	34	38	78
157	5121007	45	131	176	45	133	178	293	161	183	185
159	5121009	34	158	192	33	194	227	288	177	192	227
160	5121101	16	300	316	15	305	320	490	248	316	320
161	5121102	3	114	117	2	124	126	145	101	117	126
162	5121103	0	91	91	0	91	91	109	77	91	91

See footnotes at end of table.

**TABLE 1. POPULATION AND PRIVATE DWELLINGS IN CENSUS COLLECTION DISTRICTS  
PERTH STATISTICAL DIVISION AND SELECTED STATISTICAL LOCAL AREAS —continued**

Building Collection District	Census Collection District	Private dwellings (excludes caravans,houseboats etc)						Private dwellings (includes caravans,houseboats etc)			
		Census, 06 August 1991 (a)			30 June 1995 (a)			Census, 06 August 1991		30 June 1995	
		Houses	Other than houses	Total	Houses	Other than houses	Total	Population (b)(c)	Occupied dwellings (b)	Total dwellings (b)(d)	Total dwellings (d)
<b>Perth (C) — Remainder —continued</b>											
163	5121104	6	34	40	4	34	38	53	34	40	38
164	5121105	12	48	60	12	76	88	102	50	60	88
165	5121106	15	210	225	14	254	268	262	169	225	268
166	5121107	8	107	115	5	107	112	148	83	115	112
168	5121202	51	79	130	50	81	131	237	112	130	131
169	5121203	3	77	80	3	77	80	179	73	83	83
170	5121204	22	19	41	18	19	37	70	38	41	37
171	5121205	0	3	3	0	3	3	6	3	3	3
172	5121301	22	230	252	21	260	281	313	182	252	281
173	5121302	15	11	26	9	13	22	51	26	26	22
174	5121303	10	112	122	9	146	155	207	109	128	161
175	5121304	24	9	33	19	123	142	55	28	33	142
176	5121305	4	236	240	4	236	240	360	212	240	240
177	5121306	0	89	89	0	89	89	86	63	89	89
178	5121307	0	164	164	0	164	164	221	130	167	167
179	5121308	0	144	144	0	144	144	182	106	147	147
180	5121309	0	211	211	0	311	311	211	166	214	314
181	5121310	0	0	0	0	0	0	4	4	4	4
<b>SLA Total</b>		<b>826</b>	<b>3,436</b>	<b>4,262</b>	<b>800</b>	<b>3,970</b>	<b>4,770</b>	<b>6,670</b>	<b>3,602</b>	<b>4,291</b>	<b>4,799</b>
<b>Total Perth (C)</b>											
<b>Total</b>		<b>832</b>	<b>3,484</b>	<b>4,316</b>	<b>803</b>	<b>4,189</b>	<b>4,992</b>	<b>6,756</b>	<b>3,657</b>	<b>4,359</b>	<b>5,035</b>
<b>Rockingham (C)</b>											
001	5060401	0	0	0	0	0	0	0	0	0	0
002	5060402	198	94	292	205	120	325	488	223	292	325
003	5060403	143	13	156	286	60	346	438	142	156	346
004	5060404	281	0	281	282	0	282	856	266	281	282
005	5060405	224	0	224	224	0	224	708	209	224	224
006	5060406	78	135	213	84	135	219	299	161	213	219
007	5060407	192	134	326	200	154	354	552	256	326	354
008	5060408	0	0	0	1	0	1	59	35	35	36
009	5060409	175	126	301	177	153	330	721	267	301	330
010	5060410	147	0	147	147	0	147	426	143	150	150
011	5060411	3	270	273	3	275	278	388	233	273	278
012	5060412	263	8	271	264	8	272	846	255	271	272
013	5060413	7	3	10	8	3	11	178	99	99	100
014	5060414	3	217	220	3	364	367	320	178	220	367
015	5060415	165	0	165	165	0	165	491	156	165	165
016	5060416	0	193	193	0	254	254	308	170	193	254
017	5060501	178	124	302	184	132	316	489	209	302	316
018	5060502	142	109	251	144	124	268	332	148	251	268
019	5060503	136	57	193	140	86	226	253	127	193	226
020	5060504	100	49	149	101	51	152	208	97	149	152
021	5060505	183	120	303	205	125	330	627	259	306	333
022	5060506	221	40	261	222	45	267	622	247	264	270
023	5060507	313	12	325	358	12	370	900	296	325	370
024	5060508	113	149	262	114	149	263	572	301	340	341
025	5060509	149	121	270	153	121	274	490	231	270	274
026	5060510	218	8	226	219	8	227	598	218	226	227
027	5060511	171	0	171	173	0	173	508	171	179	181
028	5060512	241	0	241	245	0	245	701	221	244	248
029	5060513	187	0	187	185	0	185	472	171	187	185
030	5060601	17	0	17	17	0	17	76	50	50	50

See footnotes at end of table

**TABLE 1. POPULATION AND PRIVATE DWELLINGS IN CENSUS COLLECTION DISTRICTS  
PERTH STATISTICAL DIVISION AND SELECTED STATISTICAL LOCAL AREAS —continued**

Building Collection District	Census Collection District	Private dwellings (excludes caravans,houseboats etc)						Private dwellings (includes caravans,houseboats etc)			
		Census, 06 August 1991 (a)			30 June 1995 (a)			Census, 06 August 1991		30 June 1995	
		Houses	Other than houses	Total	Houses	Other than houses	Total	Population (b)(c)	Occupied dwellings (b)	Total dwellings (b)(d)	Total dwellings (d)
Rockingham (C) continued											
031	5060602	143	84	227	143	84	227	363	172	227	227
032	5060603	199	46	245	203	46	249	366	157	245	249
033	5060604	108	93	201	114	101	215	273	130	210	224
034	5060605	179	41	220	215	60	275	520	184	220	275
035	5060606	224	37	261	235	37	272	482	194	261	272
036	5060607	186	41	227	191	41	232	477	192	227	232
037	5060608	194	126	320	197	126	323	442	212	323	326
038	5060609	101	76	177	103	78	181	307	145	177	181
039	5060610	184	4	188	184	4	188	505	170	188	188
040	5060611	251	18	269	270	18	288	746	254	269	288
041	5060612	151	27	178	152	27	179	424	164	178	179
042	5060613	200	9	209	210	9	219	512	192	214	224
043	5060701	239	3	242	255	3	258	745	229	245	261
044	5060702	192	13	205	255	23	278	638	196	205	278
045	5060703	202	8	210	204	8	212	600	198	210	212
046	5060704	261	14	275	265	14	279	773	258	275	279
047	5060705	175	24	199	191	24	215	553	189	199	215
048	5060706	92	58	150	94	58	152	278	115	150	152
049	5060707	195	14	209	202	14	216	547	194	209	216
050	5060708	241	24	265	247	26	273	737	247	265	273
051	5060709	183	11	194	187	11	198	517	186	194	198
052	5060710	257	43	300	260	43	303	828	278	300	303
053	5060801	237	3	240	278	3	281	774	267	276	317
054	5060802	302	0	302	1,265	81	1,346	853	265	302	1,346
055	5060803	244	16	260	250	21	271	735	236	260	271
056	5060804	218	0	218	288	2	290	386	145	218	290
057	5060805	216	0	216	231	0	231	514	182	216	231
058	5060806	276	13	289	322	13	335	732	255	289	335
059	5060807	184	8	192	343	17	360	606	184	192	360
060	5060808	215	0	215	257	0	257	337	126	215	257
061	5060809	166	0	166	1,013	16	1,029	472	152	166	1,029
062	5060810	316	0	316	365	4	369	1,009	313	344	397
063	5060811	285	17	302	649	104	753	912	278	302	753
064	5060812	231	0	231	288	0	288	455	157	231	288
065	5060813	237	3	240	571	35	606	635	215	240	606
066	5060814	222	3	225	232	3	235	669	210	225	235
067	5060815	219	0	219	290	0	290	472	177	228	299
068	5062001	137	17	154	139	17	156	272	112	154	156
069	5062002	184	23	207	196	25	221	464	167	210	224
070	5062003	223	4	227	508	14	522	704	226	230	525
071	5062004	175	3	178	180	3	183	474	162	178	183
072	5062005	286	6	292	660	12	672	919	289	301	681
073	5062006	229	3	232	241	5	246	698	210	232	246
074	5062007	189	3	192	193	12	205	593	182	198	211
075	5062008	216	11	227	663	21	684	724	221	230	687
076	5062009	211	31	242	282	33	315	700	229	242	315
077	5062010	241	3	244	616	28	644	729	229	244	644
<b>SLA Total</b>		<b>14,064</b>	<b>2,963</b>	<b>17,027</b>	<b>19,206</b>	<b>3,703</b>	<b>22,909</b>	<b>41,397</b>	<b>14,984</b>	<b>17,399</b>	<b>23,281</b>
Serpentine-Jarrahdale (S)											
001	5060101	177	14	191	271	14	285	644	191	201	295
002	5060102	258	20	278	292	54	346	829	263	278	346
003	5060103	208	0	208	303	0	303	665	208	211	306
004	5060104	237	3	240	270	3	273	725	231	240	273
005	5060105	125	3	128	144	3	147	396	122	133	152
006	5060106	200	3	203	213	3	216	570	193	206	219

See footnotes at end of table.

**TABLE 1. POPULATION AND PRIVATE DWELLINGS IN CENSUS COLLECTION DISTRICTS  
PERTH STATISTICAL DIVISION AND SELECTED STATISTICAL LOCAL AREAS —continued**

Building Collection District	Census Collection District	Private dwellings (excludes caravans,houseboats etc)						Private dwellings (includes caravans,houseboats etc)			
		Census, 06 August 1991 (a)			30 June 1995 (a)			Census, 06 August 1991		30 June 1995	
		Houses	Other than houses	Total	Houses	Other than houses	Total	Population (b)(c)	Occupied dwellings (b)	Total dwellings (b)(d)	Total dwellings (d)
<i>Serpentine-Jarrahdale (S) —continued</i>											
007	5060107	133	14	147	150	14	164	393	137	150	167
008	5060108	86	6	92	89	6	95	240	85	99	102
009	5060109	71	9	80	84	9	93	207	72	83	96
010	5060110	229	4	233	304	4	308	561	201	245	320
011	5060111	215	5	220	227	5	232	643	216	223	235
012	5060112	141	0	141	187	0	187	474	137	144	190
013	5060113	138	3	141	204	3	207	476	135	141	207
014	5060114	206	6	212	250	6	256	651	214	231	275
015	5060115	133	3	136	139	3	142	348	127	142	148
<b>SLA Total</b>		<b>2,557</b>	<b>93</b>	<b>2,650</b>	<b>3,127</b>	<b>127</b>	<b>3,254</b>	<b>7,822</b>	<b>2,532</b>	<b>2,727</b>	<b>3,331</b>
<i>South Perth (C)</i>											
001	5100101	0	205	205	0	205	205	300	169	212	212
002	5100102	12	139	151	15	147	162	204	100	151	162
003	5100103	3	289	292	0	292	292	376	237	292	292
004	5100104	6	84	90	3	90	93	128	79	90	93
005	5100105	6	93	99	5	93	98	119	80	99	98
006	5100106	3	159	162	3	159	162	206	132	162	162
007	5100107	21	327	348	19	331	350	446	262	348	350
008	5100108	0	187	187	0	187	187	257	153	200	200
009	5100109	0	73	73	0	73	73	117	64	76	76
010	5100201	43	183	226	33	195	228	329	178	229	231
011	5100202	119	147	266	113	158	271	521	236	269	274
012	5100203	66	146	212	62	148	210	351	188	215	213
013	5100204	178	12	190	175	12	187	430	178	190	187
014	5100205	212	50	262	216	54	270	548	246	262	270
015	5100206	102	77	179	104	81	185	412	160	179	185
016	5100207	137	145	282	136	151	287	583	252	282	287
017	5100208	227	12	239	226	12	238	491	221	239	238
018	5100209	142	15	157	141	15	156	371	150	157	156
019	5100210	69	112	181	77	112	189	346	159	181	189
020	5100301	22	306	328	23	309	332	480	272	328	332
021	5100302	62	153	215	63	153	216	339	195	218	219
022	5100303	122	6	128	122	17	139	296	121	128	139
023	5100304	91	0	91	91	0	91	203	89	95	95
024	5100305	77	6	83	78	11	89	195	74	83	89
025	5100306	177	70	247	171	100	271	459	221	247	271
026	5100307	156	12	168	154	12	166	375	159	171	169
027	5100308	294	48	342	295	55	350	766	322	342	350
028	5100309	103	0	103	103	0	103	269	96	103	103
029	5100310	222	8	230	222	8	230	533	219	230	230
030	5100311	118	60	178	123	63	186	334	157	181	189
031	5100312	87	33	120	88	33	121	227	114	120	121
032	5100401	93	109	202	91	117	208	480	189	202	208
033	5100402	63	244	307	61	278	339	547	273	307	339
034	5100403	59	107	166	59	113	172	300	148	172	178
035	5100404	35	227	262	34	233	267	416	235	265	270
036	5100405	159	10	169	161	10	171	387	158	169	171
037	5100406	156	114	270	150	123	273	515	248	270	273
038	5100407	108	196	304	99	250	349	588	283	304	349
039	5100408	104	155	259	101	171	272	477	234	259	272
040	5100409	44	231	275	34	264	298	452	243	275	298
041	5100410	16	283	299	13	287	300	425	252	299	300
042	5100411	42	175	217	43	186	229	371	193	217	229
043	5100412	40	164	204	38	195	233	301	168	204	233
044	5100501	225	102	327	232	117	349	722	305	327	349

See footnotes at end of table.

**TABLE 1. POPULATION AND PRIVATE DWELLINGS IN CENSUS COLLECTION DISTRICTS  
PERTH STATISTICAL DIVISION AND SELECTED STATISTICAL LOCAL AREAS —continued**

Building Collection District	Census Collection District	Private dwellings (excludes caravans,houseboats etc)						Private dwellings (includes caravans,houseboats etc)			
		Census, 06 August 1991 (a)			30 June 1995 (a)			Census, 06 August 1991		30 June 1995	
		Houses	Other than houses	Total	Houses	Other than houses	Total	Population (b)(c)	Occupied dwellings (b)	Total dwellings (b)(d)	Total dwellings (d)
<b>South Perth (C) —continued</b>											
045	5100502	227	93	320	230	107	337	700	296	320	337
046	5100503	224	60	284	227	84	311	618	261	284	311
047	5100504	39	100	139	38	113	151	241	113	139	151
048	5100505	49	156	205	47	163	210	359	170	205	210
049	5100506	74	253	327	71	263	334	592	297	330	337
050	5100507	86	210	296	83	229	312	492	269	296	312
051	5100508	36	251	287	35	261	296	429	257	287	296
052	5100509	37	246	283	26	269	295	445	242	283	295
053	5100510	29	184	213	24	202	226	325	190	213	226
054	5100511	78	137	215	73	154	227	398	196	215	227
055	5100601	21	211	232	21	211	232	541	219	232	232
056	5100602	4	213	217	4	213	217	437	208	220	220
057	5100603	222	159	381	226	159	385	1,043	372	384	388
058	5100604	46	185	231	44	194	238	413	205	231	238
059	5100605	93	224	317	89	236	325	560	284	317	325
060	5100606	59	163	222	55	174	229	373	194	222	229
061	5100607	133	133	266	123	172	295	490	234	266	295
062	5100608	164	44	208	167	62	229	449	200	216	237
063	5100609	197	48	245	193	65	258	464	222	248	261
064	5100610	196	6	202	190	26	216	435	194	202	216
065	5100611	9	49	58	9	189	198	90	53	58	198
066	5100701	219	0	219	221	64	285	522	203	219	285
067	5100702	81	15	96	59	32	91	214	92	96	91
068	5100703	124	25	149	119	43	162	336	142	149	162
069	5100704	38	133	171	43	143	186	239	143	171	186
070	5100705	202	39	241	187	65	252	589	235	244	255
071	5100706	214	19	233	216	25	241	638	217	233	241
072	5100707	199	29	228	188	80	268	533	212	228	268
073	5100708	237	0	237	245	0	245	751	222	237	245
074	5100709	18	183	201	18	206	224	294	177	201	224
075	5100710	125	33	158	129	39	168	396	151	158	168
076	5100711	164	77	241	264	99	363	741	227	241	363
<b>SLA Total</b>		<b>7,665</b>	<b>8,952</b>	<b>16,617</b>	<b>7,641</b>	<b>9,962</b>	<b>17,603</b>	<b>32,139</b>	<b>14,909</b>	<b>16,694</b>	<b>17,680</b>
<b>Stirling (C) — Central</b>											
048	5121901	174	0	174	174	0	174	462	169	174	174
049	5121902	166	0	166	167	0	167	408	154	166	167
050	5121903	173	63	236	175	63	238	531	225	236	238
051	5121904	165	25	190	165	25	190	481	178	190	190
052	5121905	188	0	188	188	1	189	505	177	188	189
053	5121906	162	28	190	163	25	188	500	182	190	188
054	5121907	16	17	33	16	51	67	85	30	33	67
055	5121908	42	8	50	42	10	52	135	47	50	52
056	5121909	82	0	82	83	0	83	213	79	82	83
057	5122001	213	83	296	204	196	400	664	278	296	400
058	5122002	94	82	176	91	96	187	371	165	176	187
059	5122003	79	45	124	77	79	156	232	111	124	156
060	5122004	241	65	306	243	88	331	666	285	309	334
061	5122005	86	217	303	90	221	311	535	270	303	311
062	5122006	151	76	227	156	80	236	489	209	235	244
063	5122007	143	26	169	143	34	177	375	156	172	180
090	5130301	182	55	237	185	57	242	701	232	237	242
091	5130302	221	7	228	224	7	231	675	223	231	234
092	5130303	221	8	229	221	8	229	716	224	229	229
093	5130304	213	29	242	215	29	244	766	236	242	244
094	5130305	239	18	257	240	18	258	805	254	262	263

See footnotes at end of table.

**TABLE 1. POPULATION AND PRIVATE DWELLINGS IN CENSUS COLLECTION DISTRICTS  
PERTH STATISTICAL DIVISION AND SELECTED STATISTICAL LOCAL AREAS —continued**

Building Collection District	Census Collection District	Private dwellings (excludes caravans,houseboats etc)						Private dwellings (includes caravans,houseboats etc)			
		Census, 06 August 1991 (a)			30 June 1995 (a)			Census, 06 August 1991		30 June 1995	
		Houses	Other than houses	Total	Houses	Other than houses	Total	Population (b)(c)	Occupied dwellings (b)	Total dwellings (b)(d)	Total dwellings (d)
Stirling (C)—Central—continued											
095	5130306	246	39	285	246	39	285	841	277	288	288
096	5130307	36	0	36	97	10	107	191	95	98	169
097	5130308	81	22	103	81	22	103	247	94	103	103
098	5130309	304	24	328	305	24	329	976	321	328	329
099	5130310	103	59	162	104	59	163	434	145	162	163
100	5130311	145	38	183	145	38	183	555	180	183	183
101	5130312	136	16	152	135	16	151	421	148	152	151
102	5130313	14	33	47	14	33	47	225	125	125	125
103	5130314	24	30	54	24	30	54	141	54	54	54
104	5130401	143	52	195	143	52	195	556	189	204	204
105	5130402	145	113	258	145	113	258	620	245	261	261
106	5130403	150	63	213	149	63	212	564	204	217	216
107	5130404	121	145	266	121	159	280	664	251	266	280
108	5130405	182	54	236	182	54	236	692	229	236	236
109	5130406	182	93	275	183	93	276	695	255	275	276
110	5130407	158	61	219	159	61	220	522	204	225	226
111	5130408	239	69	308	238	69	307	754	293	311	310
112	5130409	120	39	159	120	39	159	484	156	159	159
113	5130410	150	57	207	153	57	210	603	201	210	213
114	5130501	120	0	120	119	0	119	342	120	123	122
115	5130502	158	13	171	158	13	171	452	166	174	174
116	5130503	252	37	289	253	37	290	824	280	292	293
117	5130504	272	16	288	272	16	288	991	284	291	291
118	5130505	84	166	250	85	166	251	624	233	256	257
119	5130506	166	13	179	166	13	179	511	174	179	179
120	5130507	90	72	162	90	72	162	465	155	162	162
121	5130508	153	101	254	153	101	254	656	251	257	257
122	5130509	222	40	262	223	40	263	656	243	262	263
123	5130510	135	28	163	135	28	163	438	163	170	170
124	5130511	87	26	113	87	26	113	305	108	116	116
125	5130512	155	12	167	154	12	166	510	162	167	166
126	5130513	266	64	330	266	77	343	1,070	318	330	343
127	5130601	196	12	208	198	12	210	580	205	208	210
128	5130602	216	14	230	215	50	265	552	216	230	265
129	5130603	220	16	236	219	22	241	512	223	236	241
130	5130604	208	13	221	208	13	221	574	213	221	221
131	5130605	255	40	295	256	40	296	798	287	298	299
132	5130606	204	12	216	209	12	221	638	210	219	224
133	5130607	122	8	130	122	8	130	347	127	130	130
134	5130608	172	62	234	172	62	234	607	220	234	234
135	5130609	200	37	237	203	40	243	567	225	242	248
136	5130610	169	147	316	168	147	315	919	304	319	318
137	5130611	230	31	261	230	33	263	706	249	264	266
138	5130701	195	15	210	193	15	208	577	201	210	208
139	5130702	110	114	224	94	161	255	487	212	224	255
140	5130703	71	3	74	64	52	116	160	69	74	116
141	5130704	189	24	213	188	41	229	558	204	213	229
142	5130705	174	6	180	172	24	196	398	170	180	196
143	5130706	210	4	214	195	28	223	525	203	214	223
144	5130707	254	5	259	252	5	257	601	248	259	257
145	5130708	118	142	260	98	228	326	498	234	263	329
146	5130709	221	36	257	206	101	307	583	245	257	307
147	5130710	196	102	298	191	141	332	685	278	298	332
148	5130711	119	39	158	122	61	183	365	152	158	183
149	5130712	123	14	137	123	14	137	387	132	137	137
150	5130713	127	16	143	120	58	178	318	131	143	178
151	5130714	123	0	123	117	32	149	297	117	123	149
152	5130715	75	96	171	64	171	235	350	156	171	235
153	5130801	238	17	255	238	19	257	743	250	261	263

See footnotes at end of table.

**TABLE 1. POPULATION AND PRIVATE DWELLINGS IN CENSUS COLLECTION DISTRICTS  
PERTH STATISTICAL DIVISION AND SELECTED STATISTICAL LOCAL AREAS —continued**

Building Collection District	Census Collection District	Private dwellings (excludes caravans,houseboats etc)						Private dwellings (includes caravans,houseboats etc)			
		Census, 06 August 1991 (a)			30 June 1995 (a)			Census, 06 August 1991		30 June 1995	
		Houses	Other than houses	Total	Houses	Other than houses	Total	Population (b)(c)	Occupied dwellings (b)	Total dwellings (b)(d)	Total dwellings (d)
Stirling (C) — Central —continued											
154	5130802	165	135	300	207	196	403	819	280	303	406
155	5130803	139	47	186	143	47	190	565	175	186	190
156	5130804	194	0	194	204	4	208	667	189	194	208
157	5130805	201	6	207	212	10	222	743	210	215	230
158	5130806	146	58	204	145	61	206	563	184	204	206
159	5130807	191	31	222	218	35	253	701	215	222	253
160	5130808	195	123	318	221	131	352	906	302	318	352
161	5130809	66	115	181	69	178	247	411	170	184	250
162	5130810	45	131	176	44	139	183	294	162	179	186
163	5130811	91	57	148	98	66	164	333	135	151	167
164	5130812	44	37	81	45	40	85	184	71	81	85
165	5130813	62	72	134	57	94	151	317	127	141	158
166	5130814	11	210	221	11	213	224	299	197	221	224
167	5130901	202	28	230	208	28	236	647	220	230	236
168	5130902	183	39	222	185	39	224	706	218	228	230
169	5130903	215	15	230	217	15	232	772	227	230	232
170	5130904	237	19	256	240	21	261	778	247	259	264
171	5130905	231	18	249	232	18	250	767	246	254	255
172	5130906	189	0	189	190	0	190	567	181	189	190
173	5130907	195	9	204	197	11	208	564	191	204	208
174	5130908	175	27	202	175	27	202	592	210	221	221
175	5130909	81	41	122	235	56	291	290	120	127	296
176	5130910	23	4	27	86	34	120	87	24	27	120
251	5131601	5	284	289	2	284	286	479	238	289	286
252	5131602	48	159	207	120	159	279	365	182	207	279
253	5131603	5	79	84	4	86	90	159	80	90	96
254	5131604	0	330	330	0	373	373	504	291	333	376
255	5131605	0	236	236	0	279	279	359	213	236	279
256	5131606	0	294	294	0	334	334	373	217	294	334
257	5131607	0	156	156	0	183	183	232	128	156	183
258	5131608	40	228	268	40	228	268	432	241	279	279
259	5131609	0	289	289	0	293	293	420	241	289	293
260	5131610	0	247	247	0	259	259	361	214	251	263
261	5131611	161	154	315	160	161	321	641	263	315	321
262	5131612	164	4	168	165	4	169	598	164	168	169
263	5131613	101	27	128	96	127	223	295	126	134	229
264	5131701	40	40	80	35	46	81	166	69	80	81
265	5131702	131	12	143	124	54	178	345	139	146	181
266	5131703	8	40	48	7	43	50	91	48	51	53
267	5131704	11	79	90	8	79	87	129	80	90	87
268	5131705	6	326	332	6	326	332	435	253	332	332
269	5131706	81	176	257	75	197	272	458	235	257	272
270	5131707	36	190	226	74	217	291	378	204	226	291
271	5131708	76	160	236	67	220	287	413	210	236	287
272	5131709	58	171	229	59	195	254	419	215	235	260
273	5131710	146	69	215	138	111	249	503	202	215	249
274	5131711	44	87	131	44	114	158	257	126	131	158
275	5131801	41	237	278	36	266	302	426	240	278	302
276	5131802	17	144	161	17	150	167	236	146	164	170
277	5131803	59	141	200	54	182	236	371	182	200	236
278	5131804	38	60	98	38	88	126	174	85	98	126
279	5131805	180	73	253	173	151	324	565	237	253	324
280	5131806	175	4	179	172	37	209	442	174	182	212
281	5131807	93	154	247	80	224	304	433	222	247	304
282	5131808	139	43	182	131	121	252	410	173	182	252
283	5131809	74	139	213	68	195	263	427	206	213	263
284	5131810	99	223	322	90	291	381	558	288	325	384
285	5131811	90	187	277	79	248	327	512	254	277	327
286	5131812	82	111	193	72	165	237	349	172	193	237

See footnotes at end of table.



**TABLE 1. POPULATION AND PRIVATE DWELLINGS IN CENSUS COLLECTION DISTRICTS  
PERTH STATISTICAL DIVISION AND SELECTED STATISTICAL LOCAL AREAS — continued**

Building Collection District	Census Collection District	Private dwellings (excludes caravans,houseboats etc)						Private dwellings (includes caravans,houseboats etc)			
		Census, 06 August 1991 (a)			30 June 1995 (a)			Census, 06 August 1991		30 June 1995	
		Houses	Other than houses	Total	Houses	Other than houses	Total	Population (b)(c)	Occupied dwellings (b)	Total dwellings (b)(d)	Total dwellings (d)
Stirling (C) — Central — continued											
287	5131813	102	135	237	95	190	285	446	212	237	285
288	5131901	176	88	264	171	153	324	524	229	264	324
289	5131902	180	114	294	180	135	315	548	264	294	315
290	5131903	32	149	181	31	183	214	270	161	184	217
291	5131904	25	45	70	24	48	72	119	63	70	72
292	5131905	47	111	158	41	128	169	319	147	158	169
293	5131906	180	140	320	181	185	366	682	291	320	366
294	5131907	84	96	180	80	117	197	354	161	180	197
295	5131908	39	190	229	37	202	239	369	207	232	242
296	5131909	51	151	202	52	165	217	334	173	205	220
297	5131910	98	86	184	92	138	230	366	179	187	233
298	5131911	160	18	178	168	40	208	375	171	178	208
299	5131912	114	123	237	103	165	268	455	214	237	268
300	5131913	85	121	206	80	150	230	390	192	206	230
301	5131914	72	94	166	69	118	187	296	147	166	187
302	5132001	164	21	185	167	33	200	496	176	185	200
303	5132002	169	16	185	170	16	186	491	180	188	189
304	5132003	100	29	129	100	29	129	306	129	136	136
305	5132004	192	27	219	193	27	220	553	210	219	220
306	5132005	236	20	256	237	23	260	698	246	259	263
307	5132006	110	167	277	112	173	285	510	252	277	285
308	5132007	160	108	268	161	110	271	622	251	268	271
309	5132008	124	153	277	120	174	294	556	264	296	313
310	5132009	240	93	333	233	116	349	714	312	333	349
311	5132010	49	166	215	48	180	228	370	207	215	228
312	5132011	52	218	270	54	235	289	399	241	270	289
313	5132012	114	38	152	113	38	151	384	146	152	151
314	5132013	56	115	171	56	115	171	352	157	171	171
315	5132014	151	53	204	150	68	218	449	193	204	218
316	5132015	34	76	110	31	88	119	191	101	110	119
317	5132016	121	8	129	120	8	128	302	120	129	128
318	5132101	229	50	279	232	56	288	737	265	279	288
319	5132102	104	19	123	104	19	123	315	118	126	126
320	5132103	137	92	229	137	92	229	545	221	229	229
321	5132104	244	30	274	245	30	275	703	263	274	275
322	5132105	193	53	246	204	63	267	654	234	246	267
323	5132106	134	100	234	138	120	258	538	223	234	258
324	5132107	198	55	253	210	63	273	589	241	253	273
325	5132108	124	122	246	131	137	268	511	230	246	268
326	5132109	184	71	255	198	85	283	633	242	255	283
327	5132110	101	107	208	111	110	221	438	190	208	221
328	5132111	131	158	289	132	169	301	496	265	289	301
329	5132112	170	70	240	172	79	251	606	223	240	251
330	5132113	269	41	310	269	41	310	865	298	310	310
331	5132114	87	146	233	88	169	257	458	212	233	257
332	5132201	243	10	253	246	23	269	784	242	253	269
333	5132202	217	0	217	219	0	219	750	213	217	219
334	5132203	266	43	309	266	43	309	969	298	309	309
335	5132204	144	0	144	157	0	157	506	144	144	157
336	5132205	251	3	254	278	31	309	854	258	264	319
337	5132206	174	0	174	375	51	426	543	165	174	426
338	5132207	94	5	99	94	5	99	307	95	99	99
339	5132208	199	6	205	298	54	352	730	201	205	352
340	5132209	189	11	200	242	11	253	654	195	205	258
341	5132210	242	104	346	247	106	353	1,032	339	346	353
342	5132211	26	0	26	196	14	210	93	26	26	210
<b>SLA Total</b>		<b>26,221</b>	<b>14,312</b>	<b>40,533</b>	<b>27,135</b>	<b>17,384</b>	<b>44,519</b>	<b>97,513</b>	<b>38,144</b>	<b>40,961</b>	<b>44,947</b>

See footnotes at end of table.

**TABLE 1. POPULATION AND PRIVATE DWELLINGS IN CENSUS COLLECTION DISTRICTS  
PERTH STATISTICAL DIVISION AND SELECTED STATISTICAL LOCAL AREAS —continued**

Building Collection District	Census Collection District	Private dwellings (excludes caravans,houseboats etc)						Private dwellings (includes caravans,houseboats etc)			
		Census, 06 August 1991 (a)			30 June 1995 (a)			Census, 06 August 1991		30 June 1995	
		Houses	Other than houses	Total	Houses	Other than houses	Total	Population (b)(c)	Occupied dwellings (b)	Total dwellings (b)(d)	Total dwellings (d)
Stirling (C) — West											
064	5130101	174	166	340	181	186	367	693	315	344	371
065	5130102	184	116	300	185	128	313	585	260	300	313
066	5130103	72	92	164	72	96	168	335	152	164	168
067	5130104	85	85	170	84	87	171	357	154	170	171
068	5130105	89	112	201	89	112	201	443	191	204	204
069	5130106	126	46	172	126	46	172	437	168	172	172
070	5130107	127	22	149	127	22	149	287	139	149	149
071	5130108	221	24	245	224	32	256	594	219	245	256
072	5130109	287	34	321	294	34	328	749	303	324	331
073	5130110	46	212	258	43	217	260	421	234	258	260
074	5130111	173	11	184	173	11	184	505	177	184	184
075	5130112	160	29	189	159	33	192	527	180	189	192
076	5130201	252	5	257	253	5	258	949	257	257	258
077	5130202	149	0	149	149	0	149	500	148	152	152
078	5130203	136	62	198	139	66	205	532	187	198	205
079	5130204	182	27	209	184	27	211	644	207	215	217
080	5130205	221	36	257	221	37	258	734	245	257	258
081	5130206	244	0	244	244	0	244	938	239	244	244
082	5130207	184	7	191	186	7	193	584	183	191	193
083	5130208	152	54	206	156	58	214	521	202	206	214
084	5130209	205	3	208	208	9	217	620	198	208	217
085	5130210	214	28	242	216	28	244	789	231	245	247
086	5130211	236	36	272	235	36	271	900	261	272	271
087	5130212	249	17	266	257	19	276	948	259	269	279
088	5130213	181	28	209	238	44	282	660	202	209	282
089	5130214	157	33	190	157	35	192	543	191	200	202
177	5131001	124	191	315	122	223	345	558	275	318	348
178	5131002	167	28	195	171	38	209	577	189	195	209
179	5131003	178	40	218	182	47	229	533	206	221	232
180	5131004	169	12	181	170	12	182	454	175	184	185
181	5131005	205	3	208	205	3	208	489	195	208	208
182	5131006	196	6	202	199	8	207	467	191	202	207
183	5131007	166	21	187	167	21	188	513	178	190	191
184	5131008	110	129	239	110	132	242	450	210	239	242
185	5131009	84	131	215	87	131	218	450	197	233	236
186	5131010	91	32	123	91	32	123	295	114	123	123
187	5131011	28	134	162	28	134	162	299	150	162	162
188	5131012	25	241	266	24	252	276	405	238	271	281
189	5131013	123	17	140	127	26	153	382	135	140	153
190	5131101	159	4	163	156	18	174	377	156	163	174
191	5131102	227	3	230	234	20	254	544	219	230	254
192	5131103	203	99	302	206	196	402	614	279	302	402
193	5131104	155	76	231	151	101	252	479	208	231	252
194	5131105	20	215	235	18	229	247	394	195	238	250
195	5131106	9	135	144	8	212	220	251	133	144	220
196	5131107	106	71	177	104	84	188	340	159	177	188
197	5131108	140	28	168	139	39	178	350	156	168	178
198	5131109	11	239	250	9	269	278	389	216	250	278
199	5131110	25	84	109	23	97	120	202	95	112	123
200	5131201	152	62	214	151	73	224	391	184	214	224
201	5131202	234	56	290	225	128	353	613	267	290	353
202	5131203	112	34	146	112	52	164	322	136	146	164
203	5131204	316	22	338	316	54	370	764	319	346	378
204	5131205	199	3	202	199	3	202	447	189	202	202
205	5131206	194	62	256	193	96	289	555	242	259	292
206	5131207	168	20	188	168	22	190	413	174	188	190
207	5131208	218	0	218	211	0	211	514	206	218	211
208	5131209	235	4	239	229	8	237	531	230	239	237
209	5131210	197	77	274	197	77	274	568	261	277	277

See footnotes at end of table.

**TABLE 1. POPULATION AND PRIVATE DWELLINGS IN CENSUS COLLECTION DISTRICTS  
PERTH STATISTICAL DIVISION AND SELECTED STATISTICAL LOCAL AREAS —continued**

Building Collection District	Census Collection District	Private dwellings (excludes caravans,houseboats etc)						Private dwellings (includes caravans,houseboats etc)			
		Census, 06 August 1991 (a)			30 June 1995 (a)			Census, 06 August 1991		30 June 1995	
		Houses	Other than houses	Total	Houses	Other than houses	Total	Population (b)(c)	Occupied dwellings (b)	Total dwellings (b)(d)	Total dwellings (d)
Stirling (C) — West —continued											
210	5131301	217	41	258	216	61	277	612	249	258	277
211	5131302	177	31	208	174	83	257	495	201	211	260
212	5131303	55	47	102	57	47	104	229	91	102	104
213	5131304	198	60	258	189	123	312	579	247	261	315
214	5131305	176	23	199	169	49	218	413	190	199	218
215	5131306	188	28	216	191	25	216	481	208	216	216
216	5131307	162	100	262	164	100	264	587	248	262	264
217	5131308	217	10	227	219	13	232	565	220	227	232
218	5131309	170	12	182	169	24	193	419	169	182	193
219	5131310	89	106	195	77	122	199	398	179	195	199
220	5131311	145	69	214	143	69	212	512	199	214	212
221	5131401	29	200	229	21	206	227	334	192	229	227
222	5131402	84	166	250	81	227	308	472	215	250	308
223	5131403	139	54	193	132	116	248	410	179	193	248
224	5131404	78	102	180	59	171	230	351	160	180	230
225	5131405	226	0	226	228	0	228	629	213	226	228
226	5131406	240	3	243	242	5	247	686	237	246	250
227	5131407	236	10	246	237	33	270	614	236	252	276
228	5131408	78	197	275	67	247	314	510	261	281	320
229	5131409	206	35	241	210	40	250	617	231	250	259
230	5131410	49	141	190	44	171	215	336	163	190	215
231	5131411	10	259	269	6	287	293	391	225	269	293
232	5131412	42	154	196	41	154	195	322	164	196	195
233	5131413	52	131	183	45	168	213	314	171	186	216
234	5131414	68	63	131	61	96	157	268	121	131	157
235	5131415	56	127	183	45	184	229	330	163	186	232
236	5131416	66	42	108	53	78	131	197	96	108	131
237	5131501	141	74	215	145	76	221	504	197	215	221
238	5131502	110	78	188	105	82	187	432	176	191	190
239	5131503	189	106	295	204	127	331	747	279	295	331
240	5131504	171	10	181	170	16	186	522	173	181	186
241	5131505	181	3	184	180	3	183	483	177	184	183
242	5131506	161	27	188	161	27	188	537	185	188	188
243	5131507	181	12	193	181	14	195	535	190	196	198
244	5131508	237	48	285	241	48	289	754	264	285	289
245	5131509	167	17	184	169	21	190	608	176	187	193
246	5131510	195	32	227	193	36	229	582	218	227	229
247	5131511	149	66	215	151	72	223	540	209	215	223
248	5131512	255	63	318	267	81	348	805	302	321	351
249	5131513	217	76	293	222	88	310	679	271	293	310
250	5131514	193	106	299	191	111	302	737	276	302	305
<b>SLA Total</b>		<b>15,252</b>	<b>6,493</b>	<b>21,745</b>	<b>15,252</b>	<b>7,913</b>	<b>23,165</b>	<b>51,261</b>	<b>20,300</b>	<b>21,886</b>	<b>23,306</b>
Stirling (C) — South-Eastern											
001	5121501	141	145	286	140	173	313	500	259	286	313
002	5121502	27	227	254	27	239	266	345	209	254	266
003	5121503	45	187	232	43	193	236	373	203	232	236
004	5121504	56	119	175	52	196	248	306	164	175	248
005	5121505	32	294	326	24	339	363	450	271	326	363
006	5121506	9	84	93	9	84	93	107	73	93	93
007	5121507	61	222	283	54	273	327	395	228	283	327
008	5121508	0	268	268	0	268	268	392	231	271	271
009	5121509	6	157	163	5	173	178	195	109	163	178
010	5121510	126	101	227	125	120	245	421	203	227	245
011	5121511	81	105	186	76	121	197	355	169	186	197
012	5121512	38	134	172	41	214	255	278	138	172	255

See footnotes at end of table.

**TABLE 1. POPULATION AND PRIVATE DWELLINGS IN CENSUS COLLECTION DISTRICTS  
PERTH STATISTICAL DIVISION AND SELECTED STATISTICAL LOCAL AREAS —continued**

Building Collection District	Census Collection District	Private dwellings (excludes caravans,houseboats etc)						Private dwellings (includes caravans,houseboats etc)			
		Census, 06 August 1991 (a)			30 June 1995 (a)			Census, 06 August 1991		30 June 1995	
		Houses	Other than houses	Total	Houses	Other than houses	Total	Population (b)(c)	Occupied dwellings (b)	Total dwellings (b)(d)	Total dwellings (d)
Stirling (C) — South-Eastern <i>continued</i>											
013	5121513	36	148	184	39	174	213	301	146	193	222
014	5121514	16	144	160	16	150	166	236	124	160	166
015	5121601	31	181	212	30	181	211	346	190	212	211
016	5121602	131	34	165	132	34	166	413	151	171	172
017	5121603	175	76	251	175	86	261	545	244	254	264
018	5121604	39	72	111	41	84	125	177	98	111	125
019	5121605	61	277	338	64	283	347	508	270	341	350
020	5121606	75	165	240	75	198	273	427	216	240	273
021	5121607	23	165	188	23	165	188	291	175	192	192
022	5121608	101	159	260	97	174	271	417	230	263	274
023	5121609	72	147	219	72	159	231	378	206	219	231
024	5121701	35	215	250	36	218	254	450	232	253	257
025	5121702	172	179	351	171	200	371	653	323	351	371
026	5121703	95	167	262	94	177	271	467	237	268	277
027	5121704	218	53	271	226	56	282	449	211	271	282
028	5121705	158	169	327	160	174	334	550	293	327	334
029	5121706	23	170	193	23	170	193	264	164	193	193
030	5121707	8	169	177	8	169	177	229	154	177	177
031	5121708	59	164	223	62	169	231	367	210	226	234
032	5121709	75	192	267	73	202	275	459	243	267	275
033	5121710	62	116	178	59	126	185	319	159	178	185
034	5121711	56	78	134	56	82	138	244	125	137	141
035	5121712	94	175	269	96	179	275	460	233	275	281
036	5121801	247	35	282	248	35	283	763	259	282	283
037	5121802	182	52	234	185	52	237	562	212	234	237
038	5121803	44	154	198	45	156	201	362	185	205	208
039	5121804	213	111	324	218	121	339	806	292	324	339
040	5121805	138	6	144	141	6	147	336	135	144	147
041	5121806	240	30	270	253	64	317	659	254	270	317
042	5121807	233	31	264	239	42	281	570	236	264	281
043	5121808	69	111	180	75	113	188	293	173	180	188
044	5121809	184	3	187	184	3	187	374	174	187	187
045	5121810	130	83	213	133	99	232	389	190	213	232
046	5121811	168	21	189	172	23	195	424	181	192	198
047	5121812	88	55	143	87	55	142	317	129	143	142
<b>SLA Total</b>		<b>4,373</b>	<b>6,150</b>	<b>10,523</b>	<b>4,404</b>	<b>6,772</b>	<b>11,176</b>	<b>18,922</b>	<b>9,311</b>	<b>10,585</b>	<b>11,238</b>
Total Stirling (C)											
<b>Total</b>		<b>45,846</b>	<b>26,955</b>	<b>72,801</b>	<b>46,791</b>	<b>32,069</b>	<b>78,860</b>	<b>167,696</b>	<b>67,755</b>	<b>73,432</b>	<b>79,491</b>
Subiaco (C)											
001	5090101	15	213	228	15	215	230	312	202	228	230
002	5090102	54	36	90	53	36	89	189	79	90	89
003	5090103	142	149	291	142	218	360	555	271	298	367
004	5090104	34	148	182	33	166	199	300	166	185	202
005	5090105	45	113	158	43	113	156	266	137	158	156
006	5090106	114	86	200	115	89	204	393	181	200	204
007	5090107	200	8	208	202	8	210	487	199	208	210
008	5090108	124	17	141	128	19	147	299	130	141	147
009	5090109	189	77	266	191	82	273	524	248	269	276
010	5090110	81	124	205	84	124	208	313	178	205	208
011	5090111	56	95	151	57	95	152	268	139	151	152
012	5090112	204	88	292	204	88	292	552	272	298	298
013	5090113	0	254	254	0	254	254	343	253	270	270

See footnotes at end of table.

**TABLE 1. POPULATION AND PRIVATE DWELLINGS IN CENSUS COLLECTION DISTRICTS  
PERTH STATISTICAL DIVISION AND SELECTED STATISTICAL LOCAL AREAS —continued**

Building Collection District	Census Collection District	Private dwellings (excludes caravans,houseboats etc)						Private dwellings (includes caravans,houseboats etc)			
		Census, 06 August 1991 (a)			30 June 1995 (a)			Census, 06 August 1991		30 June 1995	
		Houses	Other than houses	Total	Houses	Other than houses	Total	Population (b)(c)	Occupied dwellings (b)	Total dwellings (b)(d)	Total dwellings (d)
<b>Subiaco (C) —continued</b>											
014	5090201	124	19	143	134	19	153	292	129	143	153
015	5090202	17	130	147	17	134	151	208	130	147	151
016	5090203	98	45	143	100	50	150	347	140	146	153
017	5090204	15	164	179	15	176	191	218	155	179	191
018	5090205	8	202	210	7	209	216	306	187	210	216
019	5090206	163	23	186	164	31	195	450	182	186	195
020	5090207	186	6	192	188	6	194	432	181	192	194
021	5090208	159	7	166	162	17	179	360	156	166	179
022	5090209	74	3	77	73	9	82	169	74	77	82
023	5090210	282	30	312	289	36	325	730	301	312	325
024	5090211	21	0	21	21	0	21	52	18	21	21
025	5090212	199	17	216	202	19	221	489	207	216	221
026	5090213	148	9	157	150	9	159	329	150	157	159
027	5090214	152	32	184	156	35	191	402	168	184	191
028	5090301	232	97	329	234	97	331	703	309	329	331
029	5090302	162	152	314	171	156	327	615	283	314	327
030	5090303	17	154	171	17	158	175	264	152	174	178
031	5090304	71	109	180	72	109	181	373	168	183	184
032	5090305	87	123	210	90	123	213	397	187	210	213
033	5090306	5	136	141	5	136	141	297	135	141	141
034	5090307	20	143	163	20	143	163	277	137	163	163
035	5090308	20	254	274	20	261	281	433	242	274	281
036	5090309	23	99	122	23	99	122	253	111	122	122
037	5090310	8	146	154	9	146	155	257	142	161	162
038	5090311	0	100	100	0	100	100	161	86	103	103
<b>SLA Total</b>		<b>3,549</b>	<b>3,608</b>	<b>7,157</b>	<b>3,606</b>	<b>3,785</b>	<b>7,391</b>	<b>13,615</b>	<b>6,585</b>	<b>7,211</b>	<b>7,445</b>
<b>Swan (S)</b>											
001	5110101	293	8	301	1,273	34	1,307	759	248	301	1,307
002	5110102	85	0	85	99	0	99	249	83	88	102
003	5110103	206	0	206	217	0	217	598	193	209	220
004	5110104	145	3	148	164	3	167	416	151	169	188
005	5110105	209	0	209	224	2	226	512	186	220	237
006	5110106	143	3	146	204	3	207	408	139	149	210
007	5110107	3	15	18	0	15	15	67	18	18	15
008	5110108	61	3	64	64	3	67	149	49	70	73
009	5110109	155	0	155	171	0	171	454	150	161	177
010	5110110	224	0	224	245	0	245	638	212	224	245
011	5110111	308	0	308	312	0	312	854	286	308	312
012	5110112	127	3	130	131	3	134	397	125	130	134
013	5110113	200	3	203	206	13	219	612	195	203	219
014	5110114	114	0	114	125	0	125	322	111	132	143
015	5110115	266	4	270	417	4	421	630	214	270	421
016	5110116	150	3	153	194	3	197	437	146	156	200
017	5110117	123	11	134	129	11	140	384	126	134	140
018	5110118	148	0	148	412	11	423	247	85	148	423
019	5110119	155	3	158	180	3	183	421	154	161	186
020	5110201	73	0	73	94	0	94	198	67	73	94
021	5110202	6	0	6	6	0	6	83	9	9	9
022	5110203	284	0	284	329	0	329	1,024	334	345	390
023	5110204	255	6	261	274	16	290	791	242	264	293
024	5110205	323	3	326	336	5	341	1,024	315	326	341
025	5110206	244	18	262	248	18	266	857	254	262	266
026	5110207	83	16	99	83	34	117	291	95	99	117
027	5110208	256	57	313	264	84	348	967	301	313	348
028	5110209	124	3	127	126	3	129	392	123	127	129

See footnotes at end of table.

**TABLE 1. POPULATION AND PRIVATE DWELLINGS IN CENSUS COLLECTION DISTRICTS  
PERTH STATISTICAL DIVISION AND SELECTED STATISTICAL LOCAL AREAS —continued**

Building Collection District	Census Collection District	Private dwellings (excludes caravans,houseboats etc)						Private dwellings (includes caravans,houseboats etc)			
		Census, 06 August 1991 (a)			30 June 1995 (a)			Census, 06 August 1991		30 June 1995	
		Houses	Other than houses	Total	Houses	Other than houses	Total	Population (b)(c)	Occupied dwellings (b)	Total dwellings (b)(d)	Total dwellings (d)
<i>Swan (S)—continued</i>											
029	5110301	195	35	230	199	35	234	680	220	234	238
030	5110302	245	55	300	641	91	732	762	266	300	732
031	5110303	11	148	159	11	148	159	202	101	159	159
032	5110304	231	37	268	231	37	268	876	262	271	271
033	5110305	132	152	284	132	152	284	744	258	284	284
034	5110306	105	146	251	105	146	251	545	220	251	251
035	5110307	116	216	332	116	216	332	766	307	332	332
036	5110308	186	39	225	186	39	225	724	220	225	225
037	5110309	133	24	157	139	26	165	425	151	160	168
038	5110310	198	3	201	201	3	204	643	196	204	207
039	5110311	172	5	177	179	5	184	604	176	181	188
040	5110312	169	0	169	208	9	217	511	166	172	220
041	5110313	126	0	126	142	6	148	362	123	126	148
042	5110314	224	3	227	230	3	233	725	222	227	233
043	5110315	244	0	244	267	11	278	729	244	250	284
044	5110401	263	20	283	263	20	283	884	277	286	286
045	5110402	173	24	197	176	27	203	426	186	197	203
046	5110403	34	3	37	34	7	41	78	34	37	41
047	5110404	213	58	271	273	60	333	631	248	271	333
048	5110405	224	0	224	227	0	227	675	213	224	227
049	5110406	188	0	188	288	0	288	599	184	191	291
050	5110407	169	57	226	170	59	229	610	213	226	229
051	5110408	107	3	110	110	23	133	455	190	197	220
052	5110409	188	16	204	214	20	234	779	310	324	354
053	5110410	285	17	302	285	17	302	946	287	302	302
054	5110411	270	36	306	274	36	310	930	291	309	313
055	5110412	335	27	362	337	29	366	1,147	350	365	369
056	5110413	277	0	277	279	0	279	914	269	277	279
057	5110501	280	18	298	281	64	345	725	279	298	345
058	5110502	234	39	273	237	73	310	580	249	276	313
059	5110503	124	77	201	120	105	225	466	190	201	225
060	5110504	135	59	194	139	81	220	385	175	194	220
061	5110505	93	82	175	90	96	186	344	156	175	186
062	5110506	170	44	214	168	55	223	523	196	214	223
063	5110507	174	118	292	173	150	323	670	272	296	327
064	5110508	245	20	265	268	25	293	775	252	265	293
065	5110509	244	24	268	249	24	273	659	254	268	273
066	5110510	281	7	288	285	7	292	699	262	288	292
067	5110511	102	23	125	94	39	133	300	112	125	133
068	5110512	283	29	312	284	29	313	833	302	312	313
069	5110513	73	14	87	65	29	94	164	74	87	94
070	5110514	154	40	194	131	57	188	481	182	194	188
071	5110601	353	14	367	501	20	521	921	330	367	521
072	5110602	58	6	64	61	6	67	364	150	158	161
073	5110603	204	59	263	211	63	274	578	243	263	274
074	5110604	153	53	206	154	53	207	435	187	206	207
075	5110605	216	12	228	225	14	239	673	218	228	239
076	5111901	174	0	174	304	2	306	543	168	174	306
077	5111902	168	6	174	185	36	221	526	170	177	224
078	5111903	187	4	191	194	4	198	610	181	191	198
079	5111904	301	15	316	327	25	352	955	297	316	352
080	5111905	251	0	251	271	0	271	786	242	251	271
081	5111906	252	0	252	284	4	288	804	242	252	288
082	5111907	297	24	321	329	26	355	946	313	330	364
083	5111908	412	3	415	1,565	68	1,633	1,284	407	420	1,638
084	5111909	178	18	196	187	18	205	591	182	196	205
085	5111910	132	3	135	1,026	94	1,120	365	129	135	1,120
086	5111911	296	0	296	297	0	297	983	289	296	297

See footnotes at end of table.

**TABLE 1. POPULATION AND PRIVATE DWELLINGS IN CENSUS COLLECTION DISTRICTS  
PERTH STATISTICAL DIVISION AND SELECTED STATISTICAL LOCAL AREAS —continued**

Building Collection District	Census Collection District	Private dwellings (excludes caravans,houseboats etc)						Private dwellings (includes caravans,houseboats etc)			
		Census, 06 August 1991 (a)			30 June 1995 (a)			Census, 06 August 1991		30 June 1995	
		Houses	Other than houses	Total	Houses	Other than houses	Total	Population (b)(c)	Occupied dwellings (b)	Total dwellings (b)(d)	Total dwellings (d)
Swan (S) —continued											
<b>SLA Total</b>		<b>16,200</b>	<b>2,097</b>	<b>18,297</b>	<b>21,149</b>	<b>2,760</b>	<b>23,909</b>	<b>51,521</b>	<b>17,498</b>	<b>18,804</b>	<b>24,416</b>
Shepperton (T)											
001	5101601	66	19	85	72	29	101	182	80	85	101
002	5101602	77	3	80	77	6	83	194	71	80	83
003	5101603	147	41	188	149	47	196	379	168	191	199
004	5101604	120	12	132	122	14	136	285	121	132	136
005	5101605	294	11	305	294	21	315	695	289	308	318
006	5101606	164	11	175	173	23	196	394	164	175	196
007	5101607	99	66	165	103	66	169	310	144	168	172
008	5101608	33	227	260	33	236	269	399	225	260	269
009	5101609	132	91	223	129	135	264	438	178	223	264
010	5101610	255	36	291	259	109	368	599	259	291	368
011	5101611	118	37	155	116	68	184	377	145	158	187
012	5101612	124	105	229	120	148	268	478	214	229	268
013	5101613	126	34	160	131	38	169	329	147	160	169
014	5101701	72	128	200	75	139	214	368	183	200	214
015	5101702	34	106	140	69	121	190	216	119	140	190
016	5101703	72	114	186	76	122	198	372	168	186	198
017	5101704	83	95	178	88	99	187	343	159	178	187
018	5101705	170	33	203	179	60	239	429	188	203	239
019	5101706	192	55	247	192	122	314	455	219	247	314
020	5101707	152	122	274	146	171	317	566	256	274	317
021	5101708	109	85	194	106	153	259	401	175	194	259
022	5101709	142	152	294	144	172	316	492	259	297	319
023	5101710	161	53	214	167	56	223	466	198	217	226
024	5101711	135	74	209	145	78	223	404	188	209	223
025	5101712	169	102	271	173	102	275	571	256	271	275
026	5101713	122	50	172	121	75	196	347	156	175	199
027	5101801	197	28	225	197	62	259	504	208	228	262
028	5101802	134	6	140	133	6	139	291	131	140	139
029	5101803	13	187	200	14	187	201	238	162	200	201
030	5101804	196	35	231	198	41	239	505	220	234	242
031	5101805	136	46	182	137	52	189	367	164	182	189
032	5101806	224	6	230	227	6	233	446	210	233	236
033	5101807	217	0	217	225	13	238	497	203	217	238
034	5101808	289	0	289	283	8	291	627	274	294	296
035	5101809	126	68	194	127	78	205	377	184	194	205
036	5101810	175	0	175	175	0	175	394	169	175	175
037	5101811	188	4	192	188	4	192	414	184	195	195
038	5101812	4	99	103	4	105	109	111	90	103	109
039	5101813	3	0	3	3	0	3	0	3	3	3
040	5101814	117	10	127	115	26	141	322	128	132	146
041	5101815	71	58	129	71	63	134	277	122	129	134
042	5101901	70	102	172	59	142	201	340	159	172	201
043	5101902	131	149	280	136	228	364	567	253	280	364
044	5101903	114	73	187	118	83	201	315	167	187	201
045	5101904	60	214	274	60	228	288	431	237	274	288
046	5101905	30	123	153	27	139	166	250	133	153	166
047	5101906	9	181	190	8	187	195	311	170	190	195
048	5101907	3	169	172	2	175	177	224	140	172	177
049	5101908	16	269	285	14	283	297	421	245	285	297
050	5101909	96	78	174	93	111	204	360	158	174	204
051	5101910	196	47	243	201	60	261	547	229	243	261
052	5101911	146	24	170	157	30	187	370	158	170	187
053	5101912	227	50	277	230	78	308	583	259	277	308
054	5101913	0	210	210	0	210	210	332	191	213	213

See footnotes at end of table.

**TABLE 1. POPULATION AND PRIVATE DWELLINGS IN CENSUS COLLECTION DISTRICTS  
PERTH STATISTICAL DIVISION AND SELECTED STATISTICAL LOCAL AREAS —continued**

Building Collection District	Census Collection District	Private dwellings (excludes caravans,houseboats etc)						Private dwellings (includes caravans,houseboats etc)			
		Census, 06 August 1991 (a)			30 June 1995 (a)			Census, 06 August 1991		30 June 1995	
		Houses	Other than houses	Total	Houses	Other than houses	Total	Population (b)(c)	Occupied dwellings (b)	Total dwellings (b)(d)	Total dwellings (d)
Shepperton (T) —continued											
055	5101914	28	137	165	26	162	188	237	137	165	188
056	5101915	165	91	256	174	133	307	519	229	256	307
057	5101916	52	12	64	52	12	64	145	61	64	64
<b>SLA Total</b>		<b>6,801</b>	<b>4,338</b>	<b>11,139</b>	<b>6,913</b>	<b>5,322</b>	<b>12,235</b>	<b>21,811</b>	<b>10,107</b>	<b>11,185</b>	<b>12,281</b>
Vincent (T)											
092	5120401	174	10	184	174	12	186	418	173	184	186
093	5120402	230	11	241	231	11	242	558	222	241	242
094	5120403	106	0	106	107	0	107	245	98	106	107
095	5120404	261	23	284	270	47	317	622	256	284	317
096	5120405	58	104	162	56	116	172	267	147	162	172
097	5120406	27	183	210	26	199	225	296	176	213	228
101	5120410	58	193	251	58	197	255	457	224	251	255
103	5120412	102	13	115	98	33	131	238	100	115	131
106	5120415	11	145	156	10	211	221	278	139	159	224
107	5120501	214	9	223	212	9	221	453	201	227	225
108	5120502	249	3	252	249	6	255	596	233	252	255
109	5120503	181	3	184	180	3	183	430	177	187	186
110	5120504	208	24	232	211	31	242	504	208	232	242
111	5120505	196	25	221	201	30	231	487	203	227	237
112	5120506	190	28	218	191	47	238	465	210	226	246
113	5120507	94	21	115	95	23	118	217	99	115	118
114	5120508	243	26	269	240	36	276	568	235	269	276
115	5120509	139	0	139	140	2	142	320	133	142	145
116	5120510	280	6	286	283	6	289	612	267	289	292
117	5120511	159	9	168	160	9	169	372	162	168	169
118	5120512	284	4	288	286	7	293	611	272	292	297
119	5120513	115	0	115	115	2	117	231	105	115	117
120	5120601	195	3	198	195	3	198	439	185	198	198
121	5120602	182	14	196	183	14	197	445	187	196	197
122	5120603	172	11	183	173	11	184	403	171	186	187
123	5120604	32	249	281	33	252	285	426	265	281	285
124	5120605	138	31	169	142	33	175	422	162	169	175
125	5120606	186	30	216	185	38	223	468	204	219	226
126	5120607	154	8	162	156	8	164	390	154	162	164
127	5120608	104	47	151	105	58	163	375	152	155	167
128	5120609	234	17	251	235	32	267	573	234	258	274
129	5120610	150	79	229	154	83	237	414	207	232	240
130	5120611	107	54	161	111	64	175	354	149	161	175
131	5120701	250	66	316	254	72	326	715	294	316	326
132	5120702	182	36	218	185	39	224	533	206	218	224
133	5120703	128	65	193	130	70	200	427	180	193	200
134	5120704	149	113	262	149	118	267	480	230	262	267
135	5120705	105	21	126	105	21	126	284	122	126	126
136	5120706	92	108	200	92	108	200	390	176	200	200
138	5120802	80	159	239	80	170	250	478	212	239	250
139	5120803	68	73	141	65	81	146	275	133	141	146
141	5120901	41	34	75	42	34	76	154	68	75	76
142	5120902	52	25	77	51	32	83	193	68	77	83
146	5120906	29	234	263	27	236	263	481	242	263	263
147	5120907	168	101	269	167	104	271	506	254	274	276
149	5120909	231	42	273	231	70	301	612	251	273	301
151	5121001	71	117	188	71	137	208	320	175	188	208
152	5121002	49	62	111	46	81	127	165	99	111	127
158	5121008	17	126	143	15	135	150	219	133	147	154
167	5121201	81	120	201	79	133	212	433	180	201	212

See footnotes at end of table.



**TABLE 1. POPULATION AND PRIVATE DWELLINGS IN CENSUS COLLECTION DISTRICTS  
PERTH STATISTICAL DIVISION AND SELECTED STATISTICAL LOCAL AREAS —continued**

Building Collection District	Census Collection District	Private dwellings (excludes caravans, houseboats etc)						Private dwellings (includes caravans, houseboats etc)			
		Census, 06 August 1991 (a)			30 June 1995 (a)			Census, 06 August 1991		30 June 1995	
		Houses	Other than houses	Total	Houses	Other than houses	Total	Population (b)(c)	Occupied dwellings (b)	Total dwellings (b)(d)	Total dwellings (d)
Vincent (T) —continued											
<b>SLA Total</b>		<b>7,026</b>	<b>2,885</b>	<b>9,911</b>	<b>7,054</b>	<b>3,274</b>	<b>10,328</b>	<b>20,619</b>	<b>9,133</b>	<b>9,977</b>	<b>10,394</b>
Wanneroo (C)											
001	5030401	269	3	272	343	5	348	544	219	272	348
002	5030402	164	6	170	182	8	190	273	113	176	196
003	5030403	169	16	185	183	22	205	283	115	185	205
004	5030404	322	12	334	358	14	372	714	258	337	375
005	5030405	224	0	224	2,684	178	2,862	501	200	266	2,904
006	5030406	51	0	51	178	4	182	114	39	51	182
007	5030407	231	9	240	260	9	269	747	223	243	272
008	5030408	327	12	339	372	12	384	714	284	355	400
009	5030409	195	0	195	215	0	215	375	143	195	215
010	5030410	180	3	183	201	5	206	487	167	189	212
011	5030411	38	20	58	512	57	569	127	51	81	592
012	5030412	215	3	218	258	5	263	523	193	218	263
013	5030413	193	4	197	905	105	1,010	547	177	200	1,013
014	5030414	177	0	177	200	0	200	403	144	180	203
015	5030415	142	0	142	519	8	527	359	133	142	527
016	5030501	226	16	242	253	27	280	725	230	242	280
017	5030502	217	45	262	281	77	358	764	247	262	358
018	5030503	210	31	241	583	107	690	660	230	244	693
019	5030504	169	7	176	194	9	203	562	181	187	214
020	5030505	137	51	188	156	81	237	528	175	191	240
021	5030506	194	63	257	197	65	262	761	238	257	262
022	5030507	269	9	278	621	33	654	856	268	278	654
023	5030508	240	21	261	249	21	270	841	263	268	277
024	5030509	285	9	294	290	11	301	936	287	294	301
025	5030510	219	6	225	277	6	283	785	223	232	290
026	5030511	191	6	197	601	8	609	740	236	257	669
027	5030512	138	18	156	160	22	182	523	145	156	182
028	5030513	189	27	216	191	27	218	719	208	216	218
029	5030514	197	6	203	199	6	205	606	192	203	205
030	5030515	319	19	338	339	21	360	1,001	316	341	363
031	5030516	300	15	315	924	99	1,023	847	303	315	1,023
032	5030517	97	3	100	115	3	118	582	237	248	266
033	5030601	218	37	255	221	37	258	665	235	255	258
034	5030602	265	36	301	269	36	305	843	293	304	308
035	5030603	229	30	259	232	30	262	776	243	259	262
036	5030604	205	44	249	205	46	251	652	231	249	251
037	5030605	215	7	222	218	7	225	680	210	222	225
038	5030606	290	8	298	328	8	336	1,183	387	401	439
039	5030607	279	18	297	280	21	301	915	284	300	304
040	5030608	266	0	266	273	0	273	805	254	266	273
041	5030609	248	16	264	250	16	266	785	255	267	269
042	5030610	237	25	262	240	25	265	803	254	270	273
043	5030611	176	0	176	269	0	269	587	168	179	272
044	5030612	261	3	264	304	3	307	923	259	270	313
045	5030613	181	0	181	331	8	339	673	180	184	342
046	5030701	217	0	217	222	0	222	634	210	217	222
047	5030702	262	9	271	271	24	295	882	265	271	295
048	5030703	213	12	225	216	14	230	729	215	225	230
049	5030704	220	39	259	222	39	261	754	244	259	261
050	5030705	263	25	288	267	31	298	844	280	291	301
051	5030706	276	3	279	281	25	306	890	263	279	306
052	5030707	261	21	282	273	27	300	896	267	282	300
053	5030708	249	3	252	257	3	260	771	242	252	260
054	5030709	198	12	210	199	14	213	629	201	210	213

See footnotes at end of table.

**TABLE 1. POPULATION AND PRIVATE DWELLINGS IN CENSUS COLLECTION DISTRICTS  
PERTH STATISTICAL DIVISION AND SELECTED STATISTICAL LOCAL AREAS —continued**

Building Collection District	Census Collection District	Private dwellings (excludes caravans,houseboats etc)						Private dwellings (includes caravans,houseboats etc)			
		Census, 06 August 1991 (a)			30 June 1995 (a)			Census, 06 August 1991		30 June 1995	
		Houses	Other than houses	Total	Houses	Other than houses	Total	Population (b)(c)	Occupied dwellings (b)	Total dwellings (b)(d)	Total dwellings (d)
Wanneroo (C) —continued											
055	5030710	288	3	291	310	8	318	911	274	294	321
056	5030711	284	35	319	665	172	837	959	306	319	837
057	5030712	307	6	313	375	38	413	911	293	313	413
058	5030713	194	0	194	376	18	394	578	186	194	394
059	5030714	174	6	180	176	6	182	555	176	180	182
060	5030715	230	29	259	231	29	260	745	250	259	260
061	5030801	213	29	242	313	37	350	796	228	242	350
062	5030802	203	4	207	215	8	223	618	197	207	223
063	5030803	238	15	253	240	17	257	792	244	253	257
064	5030804	244	15	259	245	15	260	771	248	259	260
065	5030805	167	14	181	171	14	185	538	175	184	188
066	5030806	179	0	179	179	0	179	576	176	179	179
067	5030807	226	23	249	229	25	254	740	232	249	254
068	5030808	180	0	180	919	38	957	572	169	180	957
069	5030809	216	0	216	217	2	219	669	213	222	225
070	5030810	199	0	199	210	0	210	661	195	202	213
071	5030811	295	69	364	592	102	694	1,103	345	372	702
072	5030812	183	3	186	1,298	70	1,368	586	175	186	1,368
073	5030813	283	39	322	291	43	334	1,003	299	322	334
074	5030814	157	8	165	259	14	273	553	162	165	273
075	5030815	227	6	233	275	30	305	705	218	236	308
076	5030901	253	36	289	268	38	306	861	273	292	309
077	5030902	187	0	187	193	4	197	528	173	190	200
078	5030903	290	21	311	306	21	327	1,010	301	317	333
079	5030904	246	0	246	255	0	255	758	234	246	255
080	5030905	200	8	208	211	9	220	665	198	208	220
081	5030906	228	13	241	231	13	244	736	234	244	247
082	5030907	72	0	72	72	0	72	213	68	72	72
083	5030908	274	0	274	280	0	280	817	267	274	280
084	5030909	163	26	189	164	26	190	581	186	192	193
085	5030910	185	0	185	187	0	187	547	179	188	190
086	5030911	212	32	244	217	32	249	758	236	244	249
087	5030912	237	14	251	243	20	263	753	236	251	263
088	5030913	299	11	310	373	21	394	1,012	290	310	394
089	5030914	169	9	178	172	13	185	464	163	178	185
090	5030915	155	14	169	174	14	188	576	174	183	202
091	5030916	242	3	245	255	5	260	829	242	255	270
092	5031001	288	0	288	424	12	436	906	259	288	436
093	5031002	263	54	317	264	137	401	895	277	317	401
094	5031003	230	25	255	232	25	257	759	241	258	260
095	5031004	250	51	301	252	51	303	845	283	301	303
096	5031005	199	31	230	199	31	230	647	219	230	230
097	5031006	219	11	230	219	11	230	670	221	230	230
098	5031007	257	70	327	258	70	328	910	313	327	328
099	5031008	241	27	268	242	29	271	742	254	268	271
100	5031009	182	12	194	183	12	195	557	191	194	195
101	5031010	244	9	253	244	9	253	745	250	253	253
102	5031011	255	6	261	278	14	292	940	259	267	298
103	5031101	236	23	259	246	25	271	825	257	264	276
104	5031102	257	10	267	257	10	267	744	256	273	273
105	5031103	62	0	62	64	0	64	197	59	62	64
106	5031104	200	10	210	201	10	211	613	196	210	211
107	5031105	199	0	199	211	0	211	581	193	202	214
108	5031106	260	22	282	266	24	290	818	277	292	300
109	5031107	252	12	264	273	14	287	877	254	270	293
110	5031108	179	46	225	184	48	232	568	220	228	235
111	5031109	239	75	314	242	77	319	891	317	337	342
112	5031110	201	31	232	201	33	234	681	224	232	234
113	5031111	197	0	197	201	0	201	591	185	200	204

See footnotes at end of table.

**TABLE 1. POPULATION AND PRIVATE DWELLINGS IN CENSUS COLLECTION DISTRICTS  
PERTH STATISTICAL DIVISION AND SELECTED STATISTICAL LOCAL AREAS —continued**

Building Collection District	Census Collection District	Private dwellings (excludes caravans, houseboats etc)			Private dwellings (includes caravans, houseboats etc)						
		Census, 06 August 1991 (a)			30 June 1995 (a)			Census, 06 August 1991		30 June 1995	
		Houses	Other than houses	Total	Houses	Other than houses	Total	Population (b)(c)	Occupied dwellings (b)	Total dwellings (b)(d)	Total dwellings (d)
Wanneroo (C) <i>continued</i>											
114	5031112	151	8	159	864	110	974	570	158	163	978
115	5031113	245	5	250	269	11	280	838	245	253	283
116	5031114	255	18	273	303	30	333	872	257	273	333
117	5031115	127	0	127	318	83	401	476	147	154	428
118	5031116	171	6	177	174	8	182	582	177	184	189
119	5031201	277	42	319	278	42	320	900	307	319	320
120	5031202	273	26	299	277	26	303	940	292	299	303
121	5031203	214	25	239	214	25	239	675	230	239	239
122	5031204	270	27	297	272	27	299	917	291	297	299
123	5031205	264	12	276	274	12	286	923	268	276	286
124	5031206	256	6	262	427	85	512	915	258	262	512
125	5031207	178	0	178	185	0	185	618	175	178	185
126	5031208	140	0	140	283	46	329	487	137	140	329
127	5031209	173	9	182	183	9	192	604	175	182	192
128	5031210	226	0	226	249	0	249	755	220	226	249
129	5031211	277	20	297	443	26	469	1,000	285	297	469
130	5031212	231	4	235	486	54	540	853	227	235	540
131	5031301	251	13	264	254	15	269	838	259	267	272
132	5031302	200	6	206	201	6	207	623	205	209	210
133	5031303	248	27	275	248	27	275	814	268	278	278
134	5031304	308	22	330	312	22	334	986	323	333	337
135	5031305	287	26	313	287	28	315	918	305	313	315
136	5031306	218	10	228	218	10	228	733	223	228	228
137	5031307	154	24	178	154	24	178	510	172	184	184
138	5031308	234	22	256	234	22	256	756	247	259	259
139	5031309	143	33	176	143	33	176	485	169	179	179
140	5031310	309	17	326	310	17	327	964	313	329	330
141	5031311	298	21	319	302	21	323	1,082	312	322	326
142	5031312	138	42	180	335	54	389	510	178	183	392
143	5031401	151	0	151	157	0	157	532	151	156	162
144	5031402	248	5	253	250	5	255	726	236	253	255
145	5031403	241	11	252	242	11	253	687	237	252	253
146	5031404	127	3	130	127	3	130	414	130	133	133
147	5031405	239	25	264	239	25	264	781	255	264	264
148	5031406	175	3	178	176	3	179	525	169	178	179
149	5031407	260	18	278	261	18	279	944	268	278	279
150	5031408	206	0	206	206	0	206	682	198	206	206
151	5031409	173	9	182	174	9	183	625	172	187	188
152	5031410	162	32	194	162	32	194	615	186	194	194
153	5031411	190	7	197	190	9	199	609	189	197	199
154	5031412	216	3	219	216	3	219	725	218	224	224
155	5031413	227	11	238	228	11	239	844	235	238	239
156	5031501	169	59	228	175	63	238	526	204	231	241
157	5031502	325	0	325	329	0	329	955	311	334	338
158	5031503	269	6	275	269	8	277	907	267	275	277
159	5031504	249	31	280	249	31	280	872	274	283	283
160	5031505	222	6	228	387	46	433	860	228	234	439
161	5031506	241	4	245	242	4	246	886	237	245	246
162	5031507	222	0	222	222	0	222	747	212	222	222
163	5031508	161	0	161	161	0	161	530	158	161	161
164	5031509	224	20	244	230	20	250	811	239	247	253
165	5031510	239	4	243	239	4	243	788	233	243	243
166	5031511	226	10	236	226	10	236	767	232	236	236
167	5031512	210	3	213	241	3	244	803	211	216	247
168	5031601	152	31	183	157	31	188	587	175	183	188
169	5031602	215	26	241	217	28	245	810	238	241	245
170	5031603	275	19	294	275	19	294	973	292	299	299
171	5031604	222	8	230	222	8	230	757	227	230	230
172	5031605	136	3	139	137	3	140	446	133	139	140

See footnotes at end of table.

**TABLE 1. POPULATION AND PRIVATE DWELLINGS IN CENSUS COLLECTION DISTRICTS  
PERTH STATISTICAL DIVISION AND SELECTED STATISTICAL LOCAL AREAS —continued**

Building Collection District	Census Collection District	Private dwellings (excludes caravans,houseboats etc)						Private dwellings (includes caravans,houseboats etc)			
		Census, 06 August 1991 (a)			30 June 1995 (a)			Census, 06 August 1991		30 June 1995	
		Houses	Other than houses	Total	Houses	Other than houses	Total	Population (b)(c)	Occupied dwellings (b)	Total dwellings (b)(d)	Total dwellings (d)
Wanneroo (C)—continued											
173	5031606	131	12	143	134	12	146	438	138	143	146
174	5031607	291	11	302	293	11	304	980	297	302	304
175	5031608	64	6	70	64	6	70	206	70	70	70
176	5031609	282	12	294	283	12	295	900	288	294	295
177	5031610	105	4	109	105	4	109	336	102	109	109
178	5031611	249	0	249	250	0	250	829	246	252	253
179	5031612	265	19	284	267	19	286	836	268	284	286
180	5031701	217	3	220	229	14	243	804	224	229	252
181	5031702	234	34	268	244	34	278	888	259	271	281
182	5031703	226	17	243	228	20	248	843	238	243	248
183	5031704	209	74	283	209	74	283	887	271	283	283
184	5031705	190	6	196	190	6	196	646	193	196	196
185	5031706	326	14	340	326	14	340	1,043	326	340	340
186	5031707	172	13	185	172	13	185	597	180	188	188
187	5031708	334	3	337	334	3	337	1,132	326	337	337
188	5031709	155	8	163	156	8	164	523	159	163	164
189	5031710	200	52	252	201	52	253	787	249	252	253
190	5031711	165	32	197	165	32	197	589	191	197	197
191	5031712	163	12	175	163	14	177	653	249	255	257
192	5031713	144	14	158	146	14	160	477	152	158	160
193	5031714	119	10	129	120	10	130	419	126	129	130
194	5031801	249	33	282	251	33	284	839	272	282	284
195	5031802	299	10	309	300	10	310	931	298	309	310
196	5031803	296	0	296	296	0	296	924	285	296	296
197	5031804	265	0	265	265	0	265	849	250	265	265
198	5031805	233	93	326	235	93	328	950	311	326	328
199	5031806	173	66	239	173	66	239	703	228	239	239
200	5031807	207	16	223	208	16	224	781	217	223	224
201	5031808	244	40	284	245	40	285	936	270	284	285
202	5031809	278	30	308	278	30	308	1,048	303	308	308
203	5031810	175	67	242	175	67	242	663	227	242	242
204	5031811	222	16	238	226	16	242	829	229	238	242
205	5031812	106	12	118	107	12	119	368	115	118	119
206	5031901	271	22	293	271	22	293	941	281	296	296
207	5031902	128	178	306	128	178	306	879	283	306	306
208	5031903	188	68	256	188	68	256	910	252	256	256
209	5031904	171	31	202	171	31	202	657	191	202	202
210	5031905	190	121	311	190	121	311	881	293	311	311
211	5031906	221	49	270	221	49	270	870	261	270	270
212	5031907	170	49	219	183	49	232	668	206	219	232
213	5031908	181	24	205	181	24	205	681	199	205	205
214	5031909	115	16	131	115	16	131	486	128	131	131
215	5031910	55	33	88	55	33	88	281	85	88	88
216	5031911	169	15	184	172	15	187	629	184	187	190
217	5031912	185	49	234	185	49	234	733	232	237	237
218	5031913	234	0	234	236	0	236	846	229	240	242
219	5031914	75	146	221	74	148	222	730	214	225	226
220	5032001	263	33	296	263	33	296	945	291	296	296
221	5032002	226	9	235	316	60	376	743	227	235	376
222	5032003	220	25	245	225	25	250	808	238	245	250
223	5032004	166	18	184	166	18	184	614	177	184	184
224	5032005	307	16	323	310	20	330	840	301	323	330
225	5032006	275	0	275	280	0	280	863	267	278	283
226	5032007	260	15	275	282	19	301	932	263	275	301
227	5032008	151	8	159	152	8	160	561	159	159	160
228	5032009	189	0	189	190	0	190	648	186	189	190
229	5032010	157	29	186	162	29	191	613	183	189	194
230	5032011	255	10	265	262	10	272	851	259	265	272
231	5032012	177	3	180	178	3	181	574	177	183	184

See footnotes at end of table.

**TABLE 1. POPULATION AND PRIVATE DWELLINGS IN CENSUS COLLECTION DISTRICTS  
PERTH STATISTICAL DIVISION AND SELECTED STATISTICAL LOCAL AREAS —continued**

Building Collection District	Census Collection District	Private dwellings (excludes caravans, houseboats etc)						Private dwellings (includes caravans, houseboats etc)			
		Census, 06 August 1991 (a)			30 June 1995 (a)			Census, 06 August 1991		30 June 1995	
		Houses	Other than houses	Total	Houses	Other than houses	Total	Population (b)(c)	Occupied dwellings (b)	Total dwellings (b)(d)	Total dwellings (d)
<b>Wanneroo (C) —continued</b>											
<b>SLA Total</b>		<b>49,607</b>	<b>4,338</b>	<b>53,945</b>	<b>62,453</b>	<b>6,076</b>	<b>68,529</b>	<b>166,614</b>	<b>51,959</b>	<b>54,816</b>	<b>69,400</b>
<b>Albany (S)</b>											
001	5051701	75	0	75	87	0	87	229	74	81	93
002	5051702	200	0	200	219	0	219	510	171	207	226
003	5051703	285	3	288	320	3	323	738	266	301	336
004	5051704	86	0	86	91	0	91	247	78	89	94
005	5051705	267	0	267	299	0	299	768	280	310	342
006	5051706	222	6	228	243	6	249	666	210	228	249
007	5051707	114	3	117	122	3	125	301	101	117	125
008	5051708	48	3	51	54	3	57	152	48	51	57
009	5051709	250	0	250	287	0	287	723	231	250	287
010	5051710	105	0	105	128	0	128	265	105	129	152
011	5051711	101	0	101	125	0	125	310	96	104	128
012	5051712	157	0	157	170	0	170	459	148	157	170
013	5051713	278	8	286	307	14	321	866	273	289	324
014	5051714	145	0	145	171	0	171	397	129	148	174
015	5051801	150	0	150	164	0	164	362	118	161	175
016	5051802	148	3	151	156	3	159	435	137	151	159
017	5051803	109	0	109	114	0	114	255	95	115	120
018	5051804	108	0	108	136	0	136	323	105	111	139
019	5051805	72	0	72	79	0	79	198	71	75	82
020	5051806	239	0	239	287	0	287	681	234	253	301
021	5051807	143	0	143	190	0	190	396	134	143	190
022	5051808	228	14	242	251	14	265	672	222	245	268
023	5051809	243	6	249	310	6	316	672	229	249	316
024	5051810	150	0	150	186	2	188	361	134	150	188
<b>SLA Total</b>		<b>3,923</b>	<b>46</b>	<b>3,969</b>	<b>4,496</b>	<b>54</b>	<b>4,550</b>	<b>10,986</b>	<b>3,689</b>	<b>4,114</b>	<b>4,695</b>
<b>Albany (T)</b>											
001	5051901	224	8	232	325	12	337	614	212	232	337
002	5051902	169	37	206	187	41	228	523	182	206	228
003	5051903	134	29	163	139	34	173	428	154	163	173
004	5051904	289	19	308	300	19	319	756	277	308	319
005	5051905	220	44	264	278	83	361	687	240	268	365
006	5051906	186	30	216	352	90	442	595	200	216	442
007	5051907	107	52	159	108	52	160	359	147	159	160
008	5051908	212	31	243	224	45	269	533	222	246	272
009	5051909	66	88	154	66	88	154	323	143	154	154
010	5051910	213	42	255	215	48	263	524	225	255	263
011	5052001	152	53	205	165	75	240	373	170	228	263
012	5052002	155	45	200	164	53	217	407	172	200	217
013	5052003	119	61	180	114	103	217	340	155	180	217
014	5052004	233	14	247	242	14	256	507	209	247	256
015	5052005	206	44	250	211	47	258	509	212	250	258
016	5052006	65	8	73	69	8	77	166	60	73	77
017	5052007	251	23	274	278	25	303	633	270	344	373
018	5052008	198	110	308	200	114	314	591	262	308	314
019	5052009	296	22	318	306	24	330	663	262	318	330
020	5052101	134	35	169	133	47	180	372	152	169	180
021	5052102	271	24	295	255	33	288	755	269	295	288
022	5052103	191	20	211	200	22	222	442	174	211	222
023	5052104	264	16	280	265	22	287	593	243	280	287
024	5052105	146	26	172	143	46	189	439	194	219	236

See footnotes at end of table.

**TABLE 1. POPULATION AND PRIVATE DWELLINGS IN CENSUS COLLECTION DISTRICTS  
PERTH STATISTICAL DIVISION AND SELECTED STATISTICAL LOCAL AREAS —continued**

Building Collection District	Census Collection District	Private dwellings (excludes caravans, houseboats etc)						Private dwellings (includes caravans, houseboats etc)			
		Census, 06 August 1991 (a)			30 June 1995 (a)			Census, 06 August 1991		30 June 1995	
		Houses	Other than houses	Total	Houses	Other than houses	Total	Population (b)(c)	Occupied dwellings (b)	Total dwellings (b)(d)	Total dwellings (d)
<b>Albany (T) —continued</b>											
025	5052106	157	14	171	162	16	178	388	150	171	178
026	5052107	152	49	201	155	49	204	411	171	201	204
<b>SLA Total</b>		<b>4,810</b>	<b>944</b>	<b>5,754</b>	<b>5,256</b>	<b>1,210</b>	<b>6,466</b>	<b>12,931</b>	<b>5,127</b>	<b>5,901</b>	<b>6,613</b>
<b>Ashburton (S)</b>											
001	5010501	159	15	174	164	33	197	757	299	321	344
002	5010502	307	4	311	308	4	312	949	292	317	318
003	5010503	291	0	291	291	0	291	790	270	294	294
004	5010504	192	47	239	193	47	240	697	230	245	246
005	5010505	275	3	278	275	5	280	863	270	284	286
006	5010506	102	58	160	102	58	160	431	160	171	171
007	5010507	257	0	257	257	0	257	802	235	257	257
008	5010508	42	3	45	42	3	45	115	64	81	81
009	5010509	174	102	276	174	102	276	728	239	276	276
010	5010510	37	0	37	37	0	37	229	77	77	77
011	5010511	27	0	27	27	0	27	97	33	33	33
012	5010512	248	41	289	250	43	293	860	277	295	299
013	5010513	27	0	27	35	0	35	134	56	56	64
<b>SLA Total</b>		<b>2,138</b>	<b>273</b>	<b>2,411</b>	<b>2,155</b>	<b>295</b>	<b>2,450</b>	<b>7,452</b>	<b>2,502</b>	<b>2,707</b>	<b>2,746</b>
<b>Augusta-Margaret River (S)</b>											
001	5050801	211	10	221	228	10	238	312	121	236	253
002	5050802	221	0	221	257	16	273	544	211	238	290
003	5050803	215	3	218	244	3	247	561	195	218	247
004	5050804	80	0	80	87	0	87	203	69	97	104
005	5050805	169	3	172	190	5	195	383	137	185	208
006	5050806	114	18	132	181	37	218	358	120	132	218
007	5050807	108	45	153	139	81	220	348	159	184	251
008	5050808	178	3	181	238	3	241	437	149	200	260
009	5050809	150	9	159	248	13	261	370	135	165	267
010	5052301	119	3	122	139	3	142	234	79	128	148
011	5052302	186	9	195	237	23	260	382	140	221	286
012	5052303	110	0	110	123	0	123	251	87	113	126
013	5052304	194	0	194	216	0	216	473	168	206	228
014	5052305	103	0	103	129	0	129	38	19	103	129
015	5052306	188	23	211	204	26	230	321	147	222	241
016	5052307	150	18	168	167	18	185	178	90	168	185
017	5052308	254	4	258	270	6	276	247	113	266	284
<b>SLA Total</b>		<b>2,750</b>	<b>148</b>	<b>2,898</b>	<b>3,297</b>	<b>244</b>	<b>3,541</b>	<b>5,640</b>	<b>2,139</b>	<b>3,082</b>	<b>3,725</b>
<b>Broome (S)</b>											
001	5010601	73	0	73	81	0	81	225	78	88	96
002	5010602	20	3	23	22	3	25	103	39	39	41
003	5010603	42	0	42	42	0	42	301	51	51	51
004	5010604	18	3	21	18	3	21	426	187	191	191
005	5010605	114	37	151	132	37	169	1,161	395	403	421
006	5010606	65	38	103	72	52	124	842	405	425	446
007	5010607	58	0	58	58	0	58	411	73	73	73
008	5010608	147	61	208	166	65	231	731	200	211	234
009	5010609	135	79	214	138	84	222	615	192	223	231

See footnotes at end of table.

**TABLE 1. POPULATION AND PRIVATE DWELLINGS IN CENSUS COLLECTION DISTRICTS  
PERTH STATISTICAL DIVISION AND SELECTED STATISTICAL LOCAL AREAS —continued**

Building Collection District	Census Collection District	Private dwellings (excludes caravans,houseboats etc)						Private dwellings (includes caravans,houseboats etc)			
		Census, 06 August 1991 (a)			30 June 1995 (a)			Census, 06 August 1991		30 June 1995	
		Houses	Other than houses	Total	Houses	Other than houses	Total	Population (b)(c)	Occupied dwellings (b)	Total dwellings (b)(d)	Total dwellings (d)
<b>Broome (S) —continued</b>											
010	5010610	165	58	223	165	71	236	874	283	307	320
011	5010611	185	8	193	188	11	199	750	186	193	199
012	5010612	71	41	112	131	64	195	332	101	121	204
013	5010613	182	92	274	377	123	500	788	250	277	503
014	5010614	57	55	112	101	65	166	935	386	406	460
015	5010615	95	65	160	97	104	201	339	145	166	207
016	5010616	35	0	35	37	0	37	362	161	169	171
017	5010617	52	0	52	52	0	52	338	60	60	60
018	5010618	48	0	48	49	4	53	230	53	53	58
<b>SLA Total</b>		<b>1,562</b>	<b>540</b>	<b>2,102</b>	<b>1,926</b>	<b>686</b>	<b>2,612</b>	<b>9,763</b>	<b>3,245</b>	<b>3,456</b>	<b>3,966</b>
<b>Bunbury (C)</b>											
001	5050101	81	68	149	81	68	149	289	133	152	152
002	5050102	31	53	84	31	55	86	159	81	84	86
003	5050103	134	165	299	149	183	332	586	255	299	332
004	5050104	128	21	149	128	21	149	354	139	152	152
005	5050105	150	85	235	159	100	259	619	220	235	259
006	5050106	106	48	154	109	64	173	335	150	164	183
007	5050107	209	52	261	209	56	265	649	252	261	265
008	5050108	126	59	185	147	63	210	458	171	188	213
009	5050109	95	0	95	100	0	100	294	92	98	103
010	5050110	128	45	173	131	51	182	396	162	184	193
011	5050111	151	40	191	157	40	197	474	177	194	200
012	5050201	250	22	272	252	22	274	774	266	275	277
013	5050202	105	0	105	229	5	234	337	129	138	267
014	5050203	252	19	271	254	19	273	784	255	271	273
015	5050204	199	18	217	202	20	222	591	207	217	222
016	5050205	196	11	207	335	18	353	646	199	214	360
017	5050206	160	7	167	162	7	169	472	158	170	172
018	5050207	198	0	198	200	0	200	536	187	198	200
019	5050208	135	3	138	136	3	139	448	141	145	146
020	5050209	202	3	205	206	3	209	630	202	208	212
021	5050301	135	12	147	137	12	149	388	139	147	149
022	5050302	149	22	171	147	24	171	401	157	171	171
023	5050303	197	35	232	198	43	241	569	217	235	244
024	5050304	221	11	232	223	11	234	534	212	232	234
025	5050305	72	75	147	82	92	174	329	153	175	202
026	5050306	183	52	235	184	107	291	540	224	238	294
027	5050307	270	5	275	268	5	273	753	263	281	279
028	5050308	334	15	349	329	15	344	925	335	349	344
029	5050309	268	33	301	271	95	366	700	275	304	369
030	5050310	75	127	202	76	149	225	360	175	210	233
031	5050311	141	9	150	143	11	154	383	142	150	154
032	5050401	144	9	153	150	19	169	380	142	153	169
033	5050402	200	49	249	208	49	257	627	226	249	257
034	5050403	196	24	220	197	24	221	586	210	220	221
035	5050404	274	18	292	334	22	356	828	275	292	356
036	5050405	108	9	117	134	15	149	349	110	117	149
037	5050406	101	35	136	101	35	136	372	129	139	139
038	5050407	246	37	283	251	37	288	883	283	283	288
039	5050408	199	18	217	206	21	227	670	238	260	270
040	5050409	105	166	271	107	174	281	630	255	271	281
041	5050410	194	40	234	200	52	252	611	214	241	259
042	5050411	121	6	127	123	8	131	330	126	130	134
043	5050412	40	80	120	86	88	174	215	108	123	177
044	5050413	119	6	125	241	37	278	536	194	198	351

See footnotes at end of table.

**TABLE 1. POPULATION AND PRIVATE DWELLINGS IN CENSUS COLLECTION DISTRICTS  
PERTH STATISTICAL DIVISION AND SELECTED STATISTICAL LOCAL AREAS —continued**

Building Collection District	Census Collection District	Private dwellings (excludes caravans,houseboats etc)						Private dwellings (includes caravans,houseboats etc)			
		Census, 06 August 1991 (a)			30 June 1995 (a)			Census, 06 August 1991		30 June 1995	
		Houses	Other than houses	Total	Houses	Other than houses	Total	Population (b)(c)	Occupied dwellings (b)	Total dwellings (b)(d)	Total dwellings (d)
<b>Bunbury (C) —continued</b>											
045	5050414	103	37	140	108	39	147	354	136	147	154
046	5050415	98	146	244	98	150	248	636	233	244	248
047	5050416	162	29	191	169	34	203	671	186	194	206
048	5050417	102	9	111	125	9	134	360	106	111	134
<b>SLA Total</b>		<b>7,593</b>	<b>1,833</b>	<b>9,426</b>	<b>8,273</b>	<b>2,175</b>	<b>10,448</b>	<b>24,751</b>	<b>9,039</b>	<b>9,711</b>	<b>10,733</b>
<b>Busselton (S)</b>											
001	5050601	247	55	302	281	61	342	728	273	321	361
002	5050602	278	9	287	298	11	309	550	206	290	312
003	5050603	68	6	74	86	10	96	248	104	128	150
004	5050604	195	28	223	208	28	236	546	199	223	236
005	5050605	124	17	141	148	21	169	408	133	141	169
006	5050606	97	5	102	135	19	154	241	96	105	157
007	5050607	38	3	41	141	64	205	124	50	55	219
008	5050608	150	3	153	301	21	322	513	152	164	333
009	5050609	115	20	135	117	20	137	307	119	147	149
010	5050610	141	16	157	143	34	177	337	134	157	177
011	5050611	178	12	190	190	14	204	365	151	201	215
012	5050612	128	10	138	137	10	147	300	109	141	150
013	5050701	274	0	274	450	17	467	578	204	305	498
014	5050702	114	45	159	199	84	283	230	102	181	305
015	5050703	171	6	177	190	8	198	380	132	193	214
016	5050704	181	0	181	211	0	211	439	150	201	231
017	5050705	145	4	149	176	4	180	439	140	167	198
018	5050706	114	14	128	133	14	147	117	47	136	155
019	5050707	88	6	94	108	8	116	55	24	94	116
020	5050708	119	17	136	139	25	164	80	38	142	170
021	5050709	193	15	208	223	23	246	205	80	208	246
022	5050710	168	7	175	196	11	207	205	85	178	210
023	5050711	153	25	178	163	33	196	120	56	178	196
024	5050712	72	3	75	124	29	153	98	36	75	153
025	5052201	183	3	186	230	11	241	554	173	198	253
026	5052202	127	3	130	142	3	145	357	121	137	152
027	5052203	73	0	73	74	0	74	185	65	73	74
028	5052204	121	65	186	126	67	193	317	140	192	199
029	5052205	135	85	220	152	146	298	431	189	220	298
030	5052206	177	12	189	179	12	191	393	158	189	191
031	5052207	171	65	236	181	95	276	460	201	236	276
032	5052208	159	62	221	164	81	245	449	199	224	248
033	5052209	242	34	276	245	62	307	678	295	329	360
034	5052210	161	9	170	162	9	171	345	152	173	174
035	5052211	176	32	208	182	34	216	479	177	208	216
036	5052212	83	36	119	94	36	130	248	93	119	130
037	5052213	200	6	206	301	31	332	475	172	210	336
038	5052214	73	14	87	174	28	202	195	65	87	202
<b>SLA Total</b>		<b>5,632</b>	<b>752</b>	<b>6,384</b>	<b>6,903</b>	<b>1,184</b>	<b>8,087</b>	<b>13,179</b>	<b>5,020</b>	<b>6,726</b>	<b>8,429</b>
<b>Capel (S)</b>											
001	5050501	211	0	211	252	0	252	551	169	211	252
002	5050502	44	0	44	48	0	48	158	44	44	48
003	5050503	176	6	182	195	8	203	523	173	182	203
004	5050504	103	0	103	114	0	114	301	94	103	114
005	5050505	91	0	91	96	0	96	229	78	91	96

See footnotes at end of table.



**TABLE 1. POPULATION AND PRIVATE DWELLINGS IN CENSUS COLLECTION DISTRICTS  
PERTH STATISTICAL DIVISION AND SELECTED STATISTICAL LOCAL AREAS —continued**

Building Collection District	Census Collection District	Private dwellings (excludes caravans,houseboats etc)						Private dwellings (includes caravans,houseboats etc)			
		Census, 06 August 1991 (a)			30 June 1995 (a)			Census, 06 August 1991		30 June 1995	
		Houses	Other than houses	Total	Houses	Other than houses	Total	Population (b)(c)	Occupied dwellings (b)	Total dwellings (b)(d)	Total dwellings (d)
<b>Capel (S)—continued</b>											
006	5050506	216	14	230	235	14	249	608	217	233	252
007	5050507	75	3	78	83	3	86	219	83	89	97
008	5050508	92	0	92	128	2	130	280	89	92	130
009	5050509	53	0	53	62	0	62	178	56	56	65
010	5050510	247	6	253	314	6	320	829	241	253	320
011	5050511	102	3	105	151	8	159	311	101	105	159
012	5050512	100	0	100	141	0	141	149	56	106	147
013	5050513	143	3	146	164	3	167	460	135	152	173
<b>SLA Total</b>		<b>1,653</b>	<b>35</b>	<b>1,688</b>	<b>1,983</b>	<b>44</b>	<b>2,027</b>	<b>4,796</b>	<b>1,536</b>	<b>1,717</b>	<b>2,056</b>
<b>Carnarvon (S)</b>											
001	5020201	79	0	79	80	0	80	339	144	187	188
002	5020202	33	4	37	35	4	39	139	41	41	43
003	5020203	25	0	25	25	0	25	113	39	42	42
004	5020204	153	3	156	156	3	159	502	152	160	163
005	5020205	86	32	118	96	32	128	320	109	118	128
006	5020206	231	50	281	231	50	281	861	260	281	281
007	5020207	225	100	325	261	121	382	956	313	325	382
008	5020208	177	44	221	179	44	223	579	212	224	226
009	5020209	197	89	286	198	91	289	989	404	422	425
010	5020210	0	0	0	0	0	0	19	0	0	0
011	5020211	108	9	117	116	9	125	1,163	525	531	539
012	5020212	44	0	44	44	0	44	169	50	50	50
013	5020213	124	4	128	134	4	138	954	326	340	350
014	5020214	174	109	283	174	109	283	692	259	283	283
015	5020215	0	0	0	2	0	2	726	341	341	343
<b>SLA Total</b>		<b>1,656</b>	<b>444</b>	<b>2,100</b>	<b>1,731</b>	<b>467</b>	<b>2,198</b>	<b>8,521</b>	<b>3,175</b>	<b>3,345</b>	<b>3,443</b>
<b>Chittering (S)</b>											
001	5030301	231	8	239	282	8	290	475	177	255	306
002	5030302	277	3	280	340	6	346	621	224	329	395
003	5030303	271	0	271	336	0	336	733	241	290	355
<b>SLA Total</b>		<b>779</b>	<b>11</b>	<b>790</b>	<b>958</b>	<b>14</b>	<b>972</b>	<b>1,829</b>	<b>642</b>	<b>874</b>	<b>1,056</b>
<b>Collie (S)</b>											
001	5061701	78	0	78	86	0	86	221	73	78	86
002	5061702	163	3	166	168	3	171	445	155	175	180
003	5061703	219	0	219	224	0	224	548	202	219	224
004	5061704	81	0	81	106	0	106	228	72	81	106
005	5061705	151	0	151	170	0	170	480	148	151	170
006	5061706	132	0	132	132	0	132	364	122	135	135
007	5061801	216	30	246	228	30	258	558	216	246	258
008	5061802	124	0	124	127	0	127	372	120	124	127
009	5061803	234	12	246	243	12	255	644	223	246	255
010	5061804	285	9	294	285	9	294	708	267	300	300
011	5061805	270	12	282	267	12	279	716	256	282	279
012	5061806	77	22	99	75	22	97	221	89	99	97
013	5061807	107	17	124	108	17	125	320	114	124	125
014	5061808	151	14	165	151	19	170	377	150	165	170
015	5061809	179	6	185	169	12	181	456	173	211	207

See footnotes at end of table.

**TABLE 1. POPULATION AND PRIVATE DWELLINGS IN CENSUS COLLECTION DISTRICTS  
PERTH STATISTICAL DIVISION AND SELECTED STATISTICAL LOCAL AREAS —continued**

Building Collection District	Census Collection District	Private dwellings (excludes caravans,houseboats etc)						Private dwellings (includes caravans,houseboats etc)			
		Census, 06 August 1991 (a)			30 June 1995 (a)			Census, 06 August 1991		30 June 1995	
		Houses	Other than houses	Total	Houses	Other than houses	Total	Population (b)(c)	Occupied dwellings (b)	Total dwellings (b)(d)	Total dwellings (d)
<b>Collie (S) —continued</b>											
016	5061810	242	48	290	261	52	313	800	268	299	322
017	5061811	293	16	309	300	16	316	940	290	312	319
018	5061812	186	9	195	187	9	196	514	175	195	196
<b>SLA Total</b>		<b>3,188</b>	<b>198</b>	<b>3,386</b>	<b>3,287</b>	<b>213</b>	<b>3,500</b>	<b>8,912</b>	<b>3,113</b>	<b>3,442</b>	<b>3,556</b>
<b>Coolgardie (S)</b>											
001	5140801	18	0	18	19	0	19	102	48	48	49
002	5140802	273	39	312	305	43	348	969	339	363	399
003	5140803	154	37	191	180	37	217	600	188	194	220
004	5140804	16	0	16	17	0	17	57	25	28	29
005	5140805	10	0	10	10	0	10	67	14	14	14
006	5140806	4	0	4	4	0	4	186	83	83	83
007	5140807	241	3	244	241	3	244	806	233	244	244
008	5140808	152	27	179	152	27	179	559	172	179	179
009	5140809	187	3	190	187	3	190	590	179	190	190
010	5140810	158	48	206	161	48	209	623	186	209	212
011	5140811	127	69	196	131	69	200	609	190	204	208
<b>SLA Total</b>		<b>1,340</b>	<b>226</b>	<b>1,566</b>	<b>1,407</b>	<b>230</b>	<b>1,637</b>	<b>5,168</b>	<b>1,657</b>	<b>1,756</b>	<b>1,827</b>
<b>Dandaragan (S)</b>											
001	5030101	45	0	45	48	0	48	77	28	45	48
002	5030102	89	0	89	92	0	92	223	70	89	92
003	5030103	46	0	46	48	0	48	93	36	52	54
004	5030104	172	14	186	175	14	189	291	121	205	208
005	5030105	261	3	264	279	8	287	302	114	280	303
006	5030106	98	0	98	102	0	102	273	92	103	107
007	5030107	167	13	180	179	17	196	279	96	189	205
008	5030108	95	3	98	97	3	100	254	84	109	111
009	5030109	185	0	185	219	0	219	235	95	185	219
010	5030110	124	6	130	129	6	135	212	89	160	165
<b>SLA Total</b>		<b>1,282</b>	<b>39</b>	<b>1,321</b>	<b>1,368</b>	<b>48</b>	<b>1,416</b>	<b>2,239</b>	<b>825</b>	<b>1,417</b>	<b>1,512</b>
<b>Dardanup (S)</b>											
001	5061901	63	3	66	69	3	72	172	62	66	72
002	5061902	154	0	154	158	0	158	403	142	154	158
003	5061903	231	0	231	267	0	267	672	216	234	270
004	5061904	167	3	170	190	7	197	445	153	173	200
005	5061905	58	3	61	68	3	71	153	57	64	74
006	5061906	48	0	48	53	0	53	130	45	48	53
007	5061907	268	9	277	274	13	287	867	311	329	339
008	5061908	172	21	193	191	23	214	579	181	196	217
009	5061909	96	0	96	114	0	114	287	92	96	114
010	5061910	181	15	196	225	15	240	532	174	196	240
011	5061911	232	6	238	481	8	489	760	220	238	489
<b>SLA Total</b>		<b>1,670</b>	<b>60</b>	<b>1,730</b>	<b>2,090</b>	<b>72</b>	<b>2,162</b>	<b>5,000</b>	<b>1,653</b>	<b>1,794</b>	<b>2,226</b>

See footnotes at end of table.

**TABLE 1. POPULATION AND PRIVATE DWELLINGS IN CENSUS COLLECTION DISTRICTS  
PERTH STATISTICAL DIVISION AND SELECTED STATISTICAL LOCAL AREAS —continued**

Building Collection District	Census Collection District	Private dwellings (excludes caravans,houseboats etc)						Private dwellings (includes caravans,houseboats etc)			
		Census, 06 August 1991 (a)			30 June 1995 (a)			Census, 06 August 1991		30 June 1995	
		Houses	Other than houses	Total	Houses	Other than houses	Total	Population (b)(c)	Occupied dwellings (b)	Total dwellings (b)(d)	Total dwellings (d)
Denmark (S)											
001	5051601	137	0	137	151	0	151	279	85	143	157
002	5051602	155	3	158	187	3	190	372	139	169	201
003	5051603	134	9	143	143	9	152	325	133	156	165
004	5051604	146	0	146	181	2	183	365	139	187	224
005	5051605	245	6	251	289	6	295	170	72	254	298
006	5051606	258	3	261	336	9	345	543	222	284	368
007	5051607	185	6	191	248	10	258	324	133	200	267
008	5051608	116	3	119	138	3	141	305	117	139	161
009	5051609	180	7	187	202	18	220	362	156	187	220
<b>SLA Total</b>		<b>1,556</b>	<b>37</b>	<b>1,593</b>	<b>1,875</b>	<b>60</b>	<b>1,935</b>	<b>3,045</b>	<b>1,196</b>	<b>1,719</b>	<b>2,061</b>
Derby-West Kimberley (S)											
001	5010301	0	0	0	0	4	4	0	0	0	4
002	5010302	24	0	24	24	0	24	200	34	34	34
003	5010303	146	30	176	146	30	176	467	159	181	181
004	5010304	194	58	252	205	73	278	809	228	255	281
005	5010305	204	65	269	218	88	306	745	258	285	322
006	5010306	30	0	30	35	0	35	124	30	30	35
007	5010307	198	68	266	203	83	286	837	314	349	369
008	5010308	28	0	28	28	0	28	242	31	31	31
009	5010309	21	0	21	23	5	28	239	52	52	59
010	5010310	47	0	47	47	0	47	406	52	52	52
011	5010311	137	24	161	145	30	175	905	264	274	288
012	5010312	40	0	40	40	0	40	352	47	47	47
013	5010313	19	0	19	19	0	19	72	27	27	27
014	5010314	12	0	12	12	0	12	71	12	12	12
015	5010315	30	3	33	30	3	33	319	49	49	49
016	5010316	30	0	30	34	0	34	240	49	49	53
017	5010317	57	0	57	67	6	73	199	67	77	93
018	5010318	45	3	48	50	3	53	155	48	51	56
019	5010319	49	0	49	49	0	49	254	76	79	79
020	5010320	13	0	13	13	0	13	38	13	13	13
<b>SLA Total</b>		<b>1,324</b>	<b>251</b>	<b>1,575</b>	<b>1,388</b>	<b>325</b>	<b>1,713</b>	<b>6,674</b>	<b>1,810</b>	<b>1,947</b>	<b>2,085</b>
Donnybrook-Balingup (S)											
001	5051001	131	3	134	138	3	141	334	115	137	144
002	5051002	100	0	100	108	0	108	266	81	103	111
003	5051003	66	3	69	78	3	81	209	60	69	81
004	5051004	132	0	132	150	0	150	301	107	132	150
005	5051005	70	0	70	78	0	78	159	62	70	78
006	5051006	188	0	188	218	0	218	495	165	191	221
007	5051007	228	11	239	253	11	264	634	218	239	264
008	5051008	133	3	136	169	3	172	432	142	148	184
009	5051009	117	0	117	130	0	130	281	99	117	130
010	5051010	244	32	276	263	36	299	688	256	285	308
<b>SLA Total</b>		<b>1,409</b>	<b>52</b>	<b>1,461</b>	<b>1,585</b>	<b>56</b>	<b>1,641</b>	<b>3,799</b>	<b>1,305</b>	<b>1,491</b>	<b>1,671</b>

See footnotes at end of table.

**TABLE 1. POPULATION AND PRIVATE DWELLINGS IN CENSUS COLLECTION DISTRICTS  
PERTH STATISTICAL DIVISION AND SELECTED STATISTICAL LOCAL AREAS —continued**

Building Collection District	Census Collection District	Private dwellings (excludes caravans,houseboats etc)						Private dwellings (includes caravans,houseboats etc)			
		Census, 06 August 1991 (a)			30 June 1995 (a)			Census, 06 August 1991		30 June 1995	
		Houses	Other than houses	Total	Houses	Other than houses	Total	Population (b)(c)	Occupied dwellings (b)	Total dwellings (b)(d)	Total dwellings (d)
<b>East Pilbara (S)</b>											
001	5010701	141	31	172	141	31	172	379	142	172	172
002	5010702	152	42	194	152	42	194	644	208	227	227
003	5010703	84	16	100	86	18	104	364	117	130	134
004	5010704	31	0	31	38	0	38	221	34	34	41
005	5010705	0	0	0	0	0	0	0	0	0	0
006	5010706	29	0	29	29	14	43	452	163	163	177
007	5010707	27	0	27	29	0	29	153	50	53	55
008	5010708	24	0	24	30	0	30	431	71	71	77
009	5010709	121	4	125	138	4	142	352	115	125	142
010	5010710	0	0	0	0	0	0	139	26	26	26
011	5010711	4	0	4	4	0	4	123	17	17	17
012	5010801	156	3	159	156	3	159	498	151	159	159
013	5010802	245	0	245	245	0	245	671	231	248	248
014	5010803	94	224	318	94	224	318	649	299	318	318
015	5010804	173	53	226	173	53	226	663	210	226	226
016	5010805	168	66	234	168	68	236	799	277	296	298
017	5010806	175	9	184	178	9	187	553	177	187	190
018	5010807	155	68	223	155	68	223	552	195	223	223
019	5010808	162	66	228	174	68	242	789	218	228	242
020	5010809	16	47	63	16	47	63	257	104	110	110
021	5010810	13	0	13	22	0	22	215	64	70	79
<b>SLA Total</b>		<b>1,970</b>	<b>629</b>	<b>2,599</b>	<b>2,028</b>	<b>649</b>	<b>2,677</b>	<b>8,904</b>	<b>2,869</b>	<b>3,083</b>	<b>3,161</b>
<b>Esperance (S)</b>											
001	5141601	110	0	110	111	0	111	253	85	113	114
002	5141602	112	0	112	112	0	112	310	103	118	118
003	5141603	202	3	205	209	3	212	549	171	211	218
004	5141604	205	3	208	207	3	210	555	178	212	214
005	5141605	9	0	9	9	0	9	15	6	9	9
006	5141606	148	6	154	161	6	167	423	147	176	189
007	5141607	171	0	171	247	0	247	477	164	187	263
008	5141608	260	61	321	278	71	349	690	259	340	368
009	5141609	201	0	201	318	2	320	570	201	219	338
010	5141610	322	48	370	394	70	464	888	317	373	467
011	5141611	107	3	110	108	3	111	265	87	118	119
012	5141612	125	6	131	126	6	132	376	109	135	136
013	5141701	185	73	258	198	78	276	717	239	275	293
014	5141702	100	136	236	98	158	256	387	213	254	274
015	5141703	75	30	105	82	34	116	181	86	105	116
016	5141704	188	28	216	197	30	227	486	185	219	230
017	5141705	176	22	198	180	22	202	557	181	198	202
018	5141706	213	11	224	259	15	274	602	204	224	274
019	5141707	271	23	294	284	38	322	713	249	294	322
020	5141708	124	91	215	125	112	237	334	152	215	237
021	5141709	135	0	135	201	2	203	439	141	155	223
022	5141710	107	5	112	125	11	136	276	110	124	148
<b>SLA Total</b>		<b>3,546</b>	<b>549</b>	<b>4,095</b>	<b>4,029</b>	<b>664</b>	<b>4,693</b>	<b>10,063</b>	<b>3,587</b>	<b>4,274</b>	<b>4,872</b>
<b>Geraldton (C)</b>											
001	5021301	3	0	3	3	0	3	8	6	6	6
002	5021401	172	17	189	174	21	195	634	248	262	268
003	5021402	167	36	203	170	40	210	641	197	206	213
004	5021403	232	35	267	245	54	299	705	244	267	299

See footnotes at end of table.

**TABLE 1. POPULATION AND PRIVATE DWELLINGS IN CENSUS COLLECTION DISTRICTS  
PERTH STATISTICAL DIVISION AND SELECTED STATISTICAL LOCAL AREAS —continued**

Building Collection District	Census Collection District	Private dwellings (excludes caravans,houseboats etc)						Private dwellings (includes caravans,houseboats etc)			
		Census, 06 August 1991 (a)			30 June 1995 (a)			Census, 06 August 1991		30 June 1995	
		Houses	Other than houses	Total	Houses	Other than houses	Total	Population (b)(c)	Occupied dwellings (b)	Total dwellings (b)(d)	Total dwellings (d)
<b>Geraldton (C) —continued</b>											
005	5021404	110	71	181	119	79	198	370	161	181	198
006	5021405	193	6	199	200	15	215	627	195	202	218
007	5021406	145	29	174	150	31	181	395	150	174	181
008	5021407	226	30	256	229	32	261	616	229	256	261
009	5021408	257	32	289	258	55	313	749	281	299	323
010	5021409	196	27	223	203	36	239	653	211	223	239
011	5021410	211	105	316	216	121	337	865	293	316	337
012	5021411	122	18	140	152	24	176	387	128	140	176
013	5021501	87	132	219	86	135	221	439	186	219	221
014	5021502	206	31	237	207	31	238	553	216	237	238
015	5021503	274	97	371	277	122	399	823	340	371	399
016	5021504	172	57	229	173	57	230	585	210	229	230
017	5021505	173	75	248	182	91	273	606	222	248	273
018	5021506	70	39	109	69	54	123	249	92	109	123
019	5021507	35	102	137	34	109	143	277	128	140	146
020	5021508	169	20	189	164	36	200	652	276	293	304
021	5021509	3	0	3	0	9	9	763	294	300	306
022	5021510	182	0	182	181	0	181	443	224	257	256
023	5021601	108	52	160	109	52	161	359	140	163	164
024	5021602	131	95	226	133	130	263	469	215	229	266
025	5021603	201	19	220	200	71	271	559	209	220	271
026	5021604	160	8	168	155	14	169	447	159	168	169
027	5021605	211	46	257	212	46	258	736	240	257	258
028	5021606	173	52	225	175	60	235	708	209	225	235
029	5021607	270	45	315	308	47	355	984	297	315	355
030	5021608	210	30	240	211	30	241	702	227	251	252
031	5021609	135	28	163	135	28	163	583	160	163	163
032	5021610	72	92	164	77	114	191	340	143	164	191
033	5021611	117	21	138	122	33	155	466	154	166	183
034	5021612	140	29	169	147	33	180	465	155	172	183
035	5021613	118	24	142	261	87	348	370	125	142	348
<b>SLA Total</b>		<b>5,451</b>	<b>1,500</b>	<b>6,951</b>	<b>5,737</b>	<b>1,897</b>	<b>7,634</b>	<b>19,228</b>	<b>6,964</b>	<b>7,570</b>	<b>8,253</b>
<b>Gingin (S)</b>											
001	5030201	95	3	98	148	3	151	137	50	129	182
002	5030202	272	7	279	285	7	292	234	91	279	292
003	5030203	176	6	182	234	8	242	309	128	207	267
004	5030204	87	3	90	113	3	116	201	68	98	124
005	5030205	180	8	188	212	8	220	469	169	188	220
006	5030206	338	4	342	431	4	435	744	294	374	467
007	5030207	169	23	192	181	25	206	177	76	197	211
008	5030208	224	0	224	225	0	225	45	23	224	225
009	5030209	172	70	242	177	74	251	117	58	242	251
010	5030210	241	18	259	259	20	279	177	71	262	282
011	5030211	178	3	181	184	3	187	72	35	184	190
<b>SLA Total</b>		<b>2,132</b>	<b>145</b>	<b>2,277</b>	<b>2,449</b>	<b>155</b>	<b>2,604</b>	<b>2,682</b>	<b>1,063</b>	<b>2,384</b>	<b>2,711</b>
<b>Greenough (S)</b>											
001	5021701	177	0	177	252	2	254	698	213	224	301
002	5021702	179	0	179	240	0	240	618	187	197	258
003	5021703	90	0	90	92	0	92	294	89	96	98
004	5021704	70	0	70	70	0	70	213	73	79	79
005	5021705	185	3	188	363	19	382	578	201	201	395

See footnotes at end of table.

**TABLE 1. POPULATION AND PRIVATE DWELLINGS IN CENSUS COLLECTION DISTRICTS  
PERTH STATISTICAL DIVISION AND SELECTED STATISTICAL LOCAL AREAS —continued**

Building Collection District	Census Collection District	Private dwellings (excludes caravans,houseboats etc)				Private dwellings (includes caravans,houseboats etc)					
		Census, 06 August 1991 (a)		30 June 1995 (a)		Census, 06 August 1991		30 June 1995			
		Houses	Other than houses	Total	Houses	Other than houses	Total	Population (b)(c)	Occupied dwellings (b)	Total dwellings (b)(d)	Total dwellings (d)
Greenough (S) —continued											
006	5021706	198	12	210	334	20	354	602	193	210	354
007	5021707	122	26	148	124	26	150	426	135	148	150
008	5021708	151	17	168	181	24	205	502	160	168	205
009	5021709	63	0	63	99	0	99	224	96	105	141
010	5021710	164	3	167	281	5	286	538	155	167	286
011	5021711	100	7	107	103	7	110	352	100	107	110
012	5021712	92	3	95	110	5	115	185	80	95	115
013	5021713	127	8	135	158	8	166	397	125	135	166
014	5021714	219	7	226	398	7	405	707	212	229	408
015	5021715	68	0	68	69	0	69	245	69	72	73
016	5021716	136	14	150	177	16	193	505	142	150	193
017	5021717	151	0	151	155	0	155	460	150	169	173
<b>SLA Total</b>		<b>2,292</b>	<b>100</b>	<b>2,392</b>	<b>3,206</b>	<b>139</b>	<b>3,345</b>	<b>7,544</b>	<b>2,380</b>	<b>2,552</b>	<b>3,505</b>
Harvey (S)											
001	5061501	164	5	169	168	5	173	418	161	175	179
002	5061502	59	0	59	77	0	77	172	56	62	80
003	5061503	280	34	314	308	34	342	849	287	314	342
004	5061504	225	0	225	227	3	230	610	211	225	230
005	5061505	61	0	61	65	0	65	186	58	61	65
006	5061506	200	3	203	225	3	228	372	131	213	238
007	5061507	135	31	166	142	39	181	427	156	166	181
008	5061508	222	0	222	266	3	269	679	207	228	275
009	5061509	144	20	164	148	20	168	435	164	185	189
010	5061510	56	0	56	64	0	64	154	48	56	64
011	5061601	42	0	42	43	0	43	102	36	45	46
012	5061602	66	0	66	69	0	69	181	61	69	72
013	5061603	108	8	116	109	8	117	339	106	116	117
014	5061604	171	7	178	179	7	186	487	165	178	186
015	5061605	221	8	229	247	8	255	711	222	235	261
016	5061606	292	8	300	325	10	335	870	278	300	335
017	5061607	206	0	206	449	0	449	714	211	224	467
018	5061608	146	0	146	157	0	157	439	136	150	161
019	5061609	172	21	193	290	40	330	537	174	193	330
020	5061610	208	10	218	234	10	244	733	247	261	287
021	5061611	312	3	315	354	3	357	525	194	321	363
022	5061612	327	12	339	531	21	552	1,041	319	339	552
023	5061613	223	3	226	246	13	259	653	212	232	265
024	5061614	178	3	181	192	5	197	573	173	184	200
<b>SLA Total</b>		<b>4,218</b>	<b>176</b>	<b>4,394</b>	<b>5,115</b>	<b>232</b>	<b>5,347</b>	<b>12,207</b>	<b>4,013</b>	<b>4,532</b>	<b>5,485</b>
Irwin (S)											
001	5022101	146	0	146	164	2	166	434	155	169	189
002	5022102	217	29	246	279	35	314	654	239	271	339
003	5022103	157	52	209	183	54	237	380	173	227	255
004	5022104	46	3	49	60	3	63	117	40	49	63
005	5022105	197	30	227	223	38	261	500	187	251	285
<b>SLA Total</b>		<b>763</b>	<b>114</b>	<b>877</b>	<b>909</b>	<b>132</b>	<b>1,041</b>	<b>2,085</b>	<b>794</b>	<b>967</b>	<b>1,131</b>

See footnotes at end of table.

**TABLE 1. POPULATION AND PRIVATE DWELLINGS IN CENSUS COLLECTION DISTRICTS  
PERTH STATISTICAL DIVISION AND SELECTED STATISTICAL LOCAL AREAS —continued**

Building Collection District	Census Collection District	Private dwellings (excludes caravans,houseboats etc)						Private dwellings (includes caravans,houseboats etc)			
		Census, 06 August 1991 (a)			30 June 1995 (a)			Census, 06 August 1991		30 June 1995	
		Houses	Other than houses	Total	Houses	Other than houses	Total	Population (b)(c)	Occupied dwellings (b)	Total dwellings (b)(d)	Total dwellings (d)
Kalgoorlie/Boulder (C)(e)											
001	5140401	16	0	16	21	0	21	95	27	27	32
002	5140402	285	14	299	286	32	318	821	280	306	325
003	5140403	173	45	218	370	140	510	911	331	344	636
004	5140404	212	43	255	216	58	274	611	234	255	274
005	5140405	296	19	315	313	19	332	912	308	326	343
006	5140406	114	9	123	121	9	130	535	204	210	217
007	5140407	69	5	74	61	5	66	175	62	74	66
008	5140408	40	3	43	44	3	47	126	40	46	50
009	5140409	20	0	20	19	3	22	132	43	46	48
010	5140410	14	9	23	15	9	24	234	42	45	46
011	5140411	30	0	30	30	0	30	118	33	33	33
012	5140412	11	0	11	11	0	11	83	15	15	15
013	5140413	9	0	9	12	0	12	157	79	79	82
014	5140414	56	0	56	56	0	56	159	52	56	56
015	5140501	216	66	282	219	68	287	842	255	285	290
016	5140502	146	20	166	147	21	168	425	155	169	171
017	5140503	121	44	165	118	44	162	420	150	165	162
018	5140504	166	16	182	171	37	208	533	175	182	208
019	5140505	225	43	268	230	60	290	743	257	272	294
020	5140506	122	22	144	291	91	382	784	308	319	557
021	5140507	289	138	427	307	143	450	1,349	407	431	454
022	5140508	333	15	348	334	28	362	989	333	353	367
023	5140509	214	20	234	219	27	246	612	217	234	246
024	5140510	72	6	78	75	6	81	210	73	84	87
025	5140511	241	27	268	245	33	278	688	244	273	283
026	5140512	223	3	226	238	17	255	653	213	229	258
027	5140513	92	42	134	95	42	137	368	121	134	137
028	5140514	164	15	179	164	15	179	543	167	179	179
029	5140601	175	0	175	181	4	185	533	165	175	185
030	5140602	133	3	136	134	3	137	366	128	136	137
031	5140603	261	17	278	273	25	298	836	277	286	306
032	5140604	159	23	182	162	27	189	432	171	188	195
033	5140605	235	41	276	243	72	315	769	264	283	322
034	5140606	110	40	150	111	40	151	330	134	150	151
035	5140607	86	50	136	84	50	134	296	126	136	134
036	5140608	51	28	79	48	29	77	188	75	83	81
037	5140609	84	19	103	83	13	96	221	96	103	96
038	5140610	162	9	171	164	9	173	516	170	183	185
039	5140611	66	13	79	67	13	80	216	71	79	80
040	5140701	259	40	299	267	47	314	792	284	305	320
041	5140702	141	70	211	148	81	229	547	200	221	239
042	5140703	203	21	224	205	29	234	558	212	224	234
043	5140704	171	27	198	179	33	212	559	186	201	215
044	5140705	9	0	9	156	72	228	46	12	12	231
045	5140706	156	29	185	163	33	196	562	180	188	199
046	5140707	199	21	220	203	53	256	553	207	220	256
047	5140708	182	63	245	191	67	258	771	230	245	258
048	5140709	118	20	138	119	26	145	424	135	138	145
049	5140710	107	6	113	113	13	126	323	105	116	129
050	5140711	130	18	148	141	42	183	441	143	151	186
<b>SLA Total</b>		<b>7,166</b>	<b>1,182</b>	<b>8,348</b>	<b>7,863</b>	<b>1,691</b>	<b>9,554</b>	<b>24,507</b>	<b>8,396</b>	<b>8,994</b>	<b>10,200</b>

See footnotes at end of table.

**TABLE 1. POPULATION AND PRIVATE DWELLINGS IN CENSUS COLLECTION DISTRICTS  
PERTH STATISTICAL DIVISION AND SELECTED STATISTICAL LOCAL AREAS —continued**

Building Collection District	Census Collection District	Private dwellings (excludes caravans,houseboats etc)						Private dwellings (includes caravans,houseboats etc)			
		Census, 06 August 1991 (a)			30 June 1995 (a)			Census, 06 August 1991		30 June 1995	
		Houses	Other than houses	Total	Houses	Other than houses	Total	Population (b)(c)	Occupied dwellings (b)	Total dwellings (b)(d)	Total dwellings (d)
Mandurah (C)											
001	5060901	283	6	289	299	10	309	415	168	292	312
002	5060902	276	12	288	387	29	416	381	141	294	422
003	5060903	259	14	273	303	14	317	629	223	273	317
004	5060904	188	29	217	194	29	223	291	126	217	223
005	5060905	294	4	298	309	21	330	609	251	309	341
006	5060906	194	7	201	196	7	203	533	188	207	209
007	5060907	416	63	479	1,224	175	1,399	1,313	426	479	1,399
008	5060908	294	3	297	318	29	347	699	259	304	354
009	5060909	244	12	256	614	28	642	773	232	259	645
010	5060910	148	12	160	153	12	165	377	140	160	165
011	5060911	160	3	163	161	3	164	235	98	163	164
012	5060912	269	29	298	280	29	309	814	283	310	321
013	5060913	183	16	199	211	20	231	538	183	199	231
014	5060914	131	20	151	145	20	165	419	141	151	165
015	5061001	84	176	260	85	207	292	287	141	275	307
016	5061002	114	154	268	120	187	307	465	256	331	370
017	5061003	62	236	298	64	253	317	315	174	392	411
018	5061004	163	126	289	166	152	318	458	257	328	357
019	5061005	144	64	208	145	77	222	367	169	214	228
020	5061006	150	47	197	151	53	204	336	163	204	211
021	5061007	186	19	205	188	23	211	398	175	205	211
022	5061008	190	10	200	193	10	203	539	188	210	213
023	5061009	159	33	192	170	37	207	361	166	195	210
024	5061010	166	34	200	176	58	234	366	154	200	234
025	5061011	104	63	167	105	84	189	238	120	167	189
026	5061012	193	57	250	203	57	260	278	123	253	263
027	5061013	112	127	239	121	137	258	247	113	249	268
028	5061014	126	54	180	137	56	193	247	102	180	193
029	5061101	232	42	274	398	72	470	649	219	274	470
030	5061102	207	25	232	216	25	241	577	201	232	241
031	5061103	149	17	166	512	43	555	420	140	166	555
032	5061104	18	108	126	19	112	131	136	95	129	134
033	5061105	245	14	259	248	14	262	469	212	259	262
034	5061106	190	150	340	192	161	353	673	303	340	353
035	5061107	320	17	337	334	21	355	833	301	337	355
036	5061108	111	71	182	115	104	219	301	146	185	222
037	5061109	238	18	256	247	22	269	450	189	256	269
038	5061110	143	17	160	148	19	167	232	97	160	167
039	5061111	380	6	386	567	43	610	1,159	365	386	610
040	5061112	199	11	210	382	42	424	375	146	210	424
041	5061113	230	5	235	254	5	259	591	213	235	259
042	5061114	92	115	207	95	127	222	294	152	207	222
043	5061115	163	6	169	257	30	287	401	143	169	287
044	5061116	214	61	275	222	65	287	635	227	275	287
045	5061117	319	102	421	374	108	482	1,051	372	424	485
046	5061201	354	10	364	730	65	795	587	226	364	795
047	5061202	326	0	326	338	0	338	408	163	330	342
048	5061203	273	3	276	296	5	301	336	132	279	304
049	5061204	195	28	223	202	34	236	249	118	252	265
050	5061205	271	53	324	291	63	354	253	103	329	359
051	5061206	180	17	197	195	21	216	331	120	197	216
052	5061207	204	9	213	276	15	291	491	190	234	312
053	5061208	223	13	236	251	15	266	276	115	236	266
054	5061209	229	20	249	306	26	332	210	96	271	354
055	5061210	250	103	353	320	103	423	534	220	363	433
056	5061211	263	22	285	285	28	313	342	125	285	313
057	5061212	194	10	204	203	12	215	215	104	204	215

See footnotes at end of table.



**TABLE 1. POPULATION AND PRIVATE DWELLINGS IN CENSUS COLLECTION DISTRICTS  
PERTH STATISTICAL DIVISION AND SELECTED STATISTICAL LOCAL AREAS —continued**

Building Collection District	Census Collection District	Private dwellings (excludes caravans,houseboats etc)						Private dwellings (includes caravans,houseboats etc)			
		Census, 06 August 1991 (a)			30 June 1995 (a)			Census, 06 August 1991		30 June 1995	
		Houses	Other than houses	Total	Houses	Other than houses	Total	Population (b)(c)	Occupied dwellings (b)	Total dwellings (b)(d)	Total dwellings (d)
Mandurah (C) —continued											
<b>SLA Total</b>		<b>11,704</b>	<b>2,503</b>	<b>14,207</b>	<b>15,091</b>	<b>3,217</b>	<b>18,308</b>	<b>26,406</b>	<b>10,393</b>	<b>14,608</b>	<b>18,709</b>
Merredin (S)											
001	5141101	50	3	53	50	3	53	139	46	53	53
002	5141102	75	0	75	77	0	77	173	57	75	77
003	5141103	69	0	69	69	0	69	163	53	69	69
004	5141104	51	3	54	52	3	55	119	45	57	58
005	5141105	58	0	58	60	0	60	158	51	58	60
006	5141106	127	63	190	133	68	201	375	170	199	210
007	5141107	250	36	286	256	36	292	732	270	305	311
008	5141108	250	26	276	256	30	286	694	241	276	286
009	5141109	229	3	232	232	3	235	596	212	232	235
010	5141110	182	6	188	189	6	195	477	173	188	195
<b>SLA Total</b>		<b>1,341</b>	<b>140</b>	<b>1,481</b>	<b>1,374</b>	<b>149</b>	<b>1,523</b>	<b>3,626</b>	<b>1,318</b>	<b>1,512</b>	<b>1,554</b>
Murray (S)											
001	5061301	204	9	213	251	9	260	565	189	213	260
002	5061302	312	3	315	391	3	394	758	291	355	434
003	5061303	66	0	66	75	0	75	137	48	66	75
004	5061304	89	0	89	99	0	99	201	69	98	108
005	5061305	150	6	156	164	6	170	364	130	162	176
006	5061306	184	9	193	210	9	219	484	169	214	240
007	5061307	229	22	251	249	35	284	665	219	251	284
008	5061308	299	3	302	341	3	344	617	234	329	371
009	5061309	317	29	346	442	29	471	479	194	360	485
010	5061310	214	13	227	224	13	237	645	274	368	378
011	5061311	270	42	312	288	52	340	797	291	318	346
012	5061312	306	50	356	336	52	388	1,005	334	362	394
013	5061313	140	0	140	147	0	147	303	133	180	187
014	5061314	55	8	63	60	8	68	219	66	66	71
015	5061315	109	0	109	123	0	123	279	98	115	129
016	5061316	253	12	265	300	12	312	480	173	277	324
<b>SLA Total</b>		<b>3,197</b>	<b>206</b>	<b>3,403</b>	<b>3,700</b>	<b>231</b>	<b>3,931</b>	<b>7,998</b>	<b>2,912</b>	<b>3,734</b>	<b>4,262</b>
Narrogin (T)											
001	5042501	216	45	261	229	51	280	568	234	261	280
002	5042502	233	21	254	244	25	269	676	235	264	279
003	5042503	138	12	150	138	21	159	322	139	150	159
004	5042504	261	26	287	274	26	300	780	269	287	300
005	5042505	198	3	201	199	3	202	518	194	206	207
006	5042506	212	11	223	214	11	225	550	206	223	225
007	5042507	131	3	134	131	3	134	341	126	134	134
008	5042508	140	22	162	143	22	165	464	157	172	175
<b>SLA Total</b>		<b>1,529</b>	<b>143</b>	<b>1,672</b>	<b>1,572</b>	<b>162</b>	<b>1,734</b>	<b>4,219</b>	<b>1,560</b>	<b>1,697</b>	<b>1,759</b>

See footnotes at end of table.

**TABLE 1. POPULATION AND PRIVATE DWELLINGS IN CENSUS COLLECTION DISTRICTS  
PERTH STATISTICAL DIVISION AND SELECTED STATISTICAL LOCAL AREAS —continued**

Building Collection District	Census Collection District	Private dwellings (excludes caravans,houseboats etc)						Private dwellings (includes caravans,houseboats etc)			
		Census, 06 August 1991 (a)			30 June 1995 (a)			Census, 06 August 1991		30 June 1995	
		Houses	Other than houses	Total	Houses	Other than houses	Total	Population (b)(c)	Occupied dwellings (b)	Total dwellings (b)(d)	Total dwellings (d)
Northam (T)											
001	5041201	259	10	269	267	14	281	665	241	269	281
002	5041202	145	29	174	151	29	180	479	164	177	183
003	5041203	239	30	269	242	30	272	792	258	269	272
004	5041204	201	0	201	264	4	268	579	192	216	283
005	5041205	151	18	169	154	18	172	406	156	169	172
006	5041206	168	22	190	170	22	192	496	175	190	192
007	5041207	126	12	138	125	16	141	353	129	138	141
008	5041208	256	23	279	258	23	281	723	257	279	281
009	5041209	36	0	36	34	0	34	88	32	36	34
010	5041210	242	41	283	242	41	283	689	259	283	283
011	5041211	221	7	228	222	9	231	587	209	228	231
012	5041212	155	22	177	158	27	185	441	154	177	185
<b>SLA Total</b>		<b>2,199</b>	<b>214</b>	<b>2,413</b>	<b>2,287</b>	<b>233</b>	<b>2,520</b>	<b>6,298</b>	<b>2,226</b>	<b>2,431</b>	<b>2,538</b>
Northampton (S)											
001	5021101	64	4	68	71	4	75	298	109	119	126
002	5021102	54	0	54	57	0	57	124	42	54	57
003	5021103	116	0	116	123	0	123	305	109	119	126
004	5021104	294	15	309	335	15	350	758	279	322	363
005	5021105	96	0	96	99	0	99	245	88	96	99
006	5021106	58	0	58	60	0	60	83	30	61	63
007	5021107	218	67	285	222	67	289	542	202	304	308
008	5021108	35	14	49	36	42	78	298	131	149	178
009	5021109	154	63	217	187	69	256	499	203	302	341
010	5021110	143	0	143	145	0	145	169	82	171	173
<b>SLA Total</b>		<b>1,232</b>	<b>163</b>	<b>1,395</b>	<b>1,335</b>	<b>197</b>	<b>1,532</b>	<b>3,321</b>	<b>1,275</b>	<b>1,697</b>	<b>1,834</b>
Port Hedland (T)											
001	5010901	40	9	49	40	9	49	136	49	49	49
002	5010902	46	21	67	47	21	68	134	67	86	87
003	5010903	102	21	123	102	28	130	280	108	126	133
004	5010904	122	66	188	124	66	190	462	180	191	193
005	5010905	104	78	182	105	82	187	445	160	182	187
006	5010906	22	0	22	22	0	22	106	25	25	25
007	5010907	58	8	66	58	8	66	374	133	140	140
008	5010908	186	41	227	186	45	231	641	210	227	231
009	5010909	0	64	64	1	73	74	91	60	64	74
010	5010910	194	79	273	196	79	275	748	250	273	275
011	5010911	84	32	116	127	32	159	519	204	204	247
012	5010912	14	3	17	17	3	20	483	225	225	228
013	5010913	0	0	0	0	0	0	43	7	7	7
014	5010914	6	0	6	7	0	7	109	6	6	7
015	5011001	88	94	182	88	98	186	389	134	182	186
016	5011002	86	149	235	86	149	235	582	198	235	235
017	5011003	150	93	243	150	93	243	664	213	249	249
018	5011004	76	66	142	76	66	142	417	124	142	142
019	5011005	144	142	286	144	142	286	881	263	289	289
020	5011006	241	110	351	241	110	351	943	300	354	354
021	5011007	162	110	272	163	110	273	799	257	276	277
022	5011008	166	146	312	166	146	312	904	278	312	312
023	5011009	237	58	295	242	63	305	954	269	295	305
024	5011010	85	40	125	85	40	125	388	110	125	125
025	5011011	108	47	155	108	47	155	492	149	158	158

See footnotes at end of table.

**TABLE 1. POPULATION AND PRIVATE DWELLINGS IN CENSUS COLLECTION DISTRICTS  
PERTH STATISTICAL DIVISION AND SELECTED STATISTICAL LOCAL AREAS —continued**

Building Collection District	Census Collection District	Private dwellings (excludes caravans,houseboats etc)						Private dwellings (includes caravans,houseboats etc)			
		Census, 06 August 1991 (a)			30 June 1995 (a)			Census, 06 August 1991		30 June 1995	
		Houses	Other than houses	Total	Houses	Other than houses	Total	Population (b)(c)	Occupied dwellings (b)	Total dwellings (b)(d)	Total dwellings (d)
Port Hedland (T)—continued											
<b>SLA Total</b>		<b>2,521</b>	<b>1,477</b>	<b>3,998</b>	<b>2,581</b>	<b>1,510</b>	<b>4,091</b>	<b>11,984</b>	<b>3,979</b>	<b>4,422</b>	<b>4,515</b>
Roeboorne (S)											
001	5010401	214	63	277	225	63	288	816	254	277	288
002	5010402	156	102	258	158	106	264	752	238	261	267
003	5010403	143	137	280	144	139	283	736	256	280	283
004	5010404	202	83	285	207	93	300	871	269	285	300
005	5010405	187	112	299	188	112	300	813	268	302	303
006	5010406	201	55	256	204	55	259	751	241	262	265
007	5010407	63	27	90	63	27	90	272	87	93	93
008	5010408	102	34	136	103	36	139	428	127	136	139
009	5010409	201	98	299	211	98	309	839	273	299	309
010	5010410	188	9	197	209	12	221	638	176	201	225
011	5011101	51	4	55	57	4	61	179	72	75	81
012	5011102	112	54	166	112	54	166	519	151	169	169
013	5011103	80	124	204	80	124	204	511	169	207	207
014	5011104	166	66	232	165	68	233	833	255	283	284
015	5011105	6	0	6	6	0	6	336	54	66	66
016	5011106	15	0	15	15	3	18	112	49	55	58
017	5011107	0	155	155	0	155	155	106	67	155	155
018	5011108	80	59	139	80	59	139	463	132	142	142
019	5011109	85	33	118	85	33	118	351	103	118	118
020	5011201	178	80	258	178	80	258	678	242	262	262
021	5011202	222	61	283	222	61	283	832	283	304	304
022	5011203	14	0	14	15	0	15	318	140	143	144
023	5011204	6	0	6	6	0	6	226	119	119	119
024	5011205	123	47	170	124	47	171	474	161	175	176
025	5011206	255	8	263	255	8	263	845	257	272	272
026	5011207	112	79	191	112	79	191	461	168	191	191
027	5011208	130	26	156	130	26	156	469	146	160	160
028	5011209	138	72	210	138	72	210	557	193	210	210
029	5011210	118	0	118	152	5	157	780	257	262	301
030	5011211	18	0	18	19	0	19	380	163	163	164
<b>SLA Total</b>		<b>3,566</b>	<b>1,588</b>	<b>5,154</b>	<b>3,663</b>	<b>1,619</b>	<b>5,282</b>	<b>16,346</b>	<b>5,370</b>	<b>5,927</b>	<b>6,055</b>
Toodyay (S)											
001	5040201	235	0	235	324	0	324	563	193	252	341
002	5040202	59	0	59	65	0	65	118	42	59	65
003	5040203	142	0	142	172	0	172	318	110	145	175
004	5040204	223	32	255	262	34	296	598	220	255	296
005	5040205	163	0	163	228	0	228	450	147	191	256
006	5040206	170	3	173	210	14	224	404	161	199	250
<b>SLA Total</b>		<b>992</b>	<b>35</b>	<b>1,027</b>	<b>1,261</b>	<b>48</b>	<b>1,309</b>	<b>2,451</b>	<b>873</b>	<b>1,101</b>	<b>1,383</b>
Waroona (S)											
001	5061401	202	26	228	261	28	289	208	98	264	325
002	5061402	134	9	143	147	11	158	402	135	149	164
003	5061403	100	0	100	123	0	123	280	90	115	138
004	5061404	247	7	254	278	9	287	694	240	265	298
005	5061405	188	75	263	192	75	267	705	249	273	277
006	5061406	213	0	213	257	0	257	552	190	224	268

See footnotes at end of table.

**TABLE 1. POPULATION AND PRIVATE DWELLINGS IN CENSUS COLLECTION DISTRICTS  
PERTH STATISTICAL DIVISION AND SELECTED STATISTICAL LOCAL AREAS —continued**

Building Collection District	Census Collection District	Private dwellings (excludes caravans,houseboats etc)						Private dwellings (includes caravans,houseboats etc)			
		Census, 06 August 1991 (a)			30 June 1995 (a)			Census, 06 August 1991		30 June 1995	
		Houses	Other than houses	Total	Houses	Other than houses	Total	Population (b)(c)	Occupied dwellings (b)	Total dwellings (b)(d)	Total dwellings (d)
Waroona (S) —continued											
<b>SLA Total</b>		<b>1,084</b>	<b>117</b>	<b>1,201</b>	<b>1,258</b>	<b>123</b>	<b>1,381</b>	<b>2,841</b>	<b>1,002</b>	<b>1,290</b>	<b>1,470</b>
Wyndham-East Kimberley (S)											
001	5010101	14	0	14	14	5	19	133	28	28	33
002	5010102	9	0	9	10	0	10	128	26	26	27
003	5010103	150	8	158	164	8	172	859	246	253	267
004	5010104	162	21	183	164	31	195	707	232	249	261
005	5010105	101	3	104	101	3	104	739	242	300	300
006	5010106	78	3	81	79	3	82	172	74	92	93
007	5010107	45	0	45	45	0	45	351	60	60	60
008	5010108	265	44	309	266	46	312	916	302	309	312
009	5010109	104	48	152	106	48	154	629	244	254	256
010	5010110	25	0	25	26	0	26	222	36	36	37
011	5010111	20	0	20	20	0	20	104	22	22	22
012	5010112	0	0	0	0	0	0	0	0	0	0
013	5010113	126	49	175	206	90	296	551	170	188	309
014	5010114	77	0	77	78	4	82	434	152	159	164
015	5010115	3	0	3	3	0	3	425	198	198	198
<b>SLA Total</b>		<b>1,179</b>	<b>176</b>	<b>1,355</b>	<b>1,282</b>	<b>238</b>	<b>1,520</b>	<b>6,370</b>	<b>2,032</b>	<b>2,174</b>	<b>2,339</b>
York (S)											
001	5041601	83	0	83	92	0	92	171	63	89	98
002	5041602	140	7	147	174	7	181	329	123	152	186
003	5041603	78	0	78	83	0	83	175	58	81	86
004	5041604	133	0	133	168	0	168	310	113	143	178
005	5041605	82	0	82	103	0	103	231	74	82	103
006	5041606	132	6	138	140	6	146	274	111	141	149
007	5041607	282	11	293	298	17	315	641	261	298	320
008	5041608	109	3	112	134	5	139	270	98	117	144
<b>SLA Total</b>		<b>1,039</b>	<b>27</b>	<b>1,066</b>	<b>1,192</b>	<b>35</b>	<b>1,227</b>	<b>2,401</b>	<b>901</b>	<b>1,103</b>	<b>1,264</b>

(a) Excludes dwellings for which type was not stated. (b) For definitions, see Explanatory Notes. (c) These figures are the population in all occupied private dwellings, including caravans, houseboats, improvised dwellings at 06 August 1991. (d) Includes all occupied and unoccupied dwellings at 06 August 1991 including caravans, houseboats, improvised dwellings and dwellings for which type was not stated. (e) See Explanatory Notes for details relating to Building Collection District Codes 026 - 043.

TABLE 2 — POPULATION AND PRIVATE DWELLINGS BY STATISTICAL LOCAL AREAS

Statistical Division Statistical Sub Division Statistical Local Area (a)	Census, 06 August 1991			30 June 1995 Private dwellings				
	Population (b)(c)	Occupied dwellings (b)	Total dwellings (b)(d)	Houses	Other than houses (e)	Caravans etc (f)	Not stated	Total dwellings (d)
<b>PERTH STATISTICAL DIVISION</b>	1,107,388	403,311	434,366	372,180	114,135	2,502	2,719	491,536
<b>CENTRAL METROPOLITAN</b>	124,894	54,084	59,648	38,768	24,250	24	381	63,423
Cambridge (T)	21,704	8,381	9,065	7,547	1,750	0	72	9,369
Claremont (T)	7,762	3,349	3,738	2,159	1,715	0	15	3,889
Cottesloe (T)	7,053	3,065	3,375	2,100	1,323	0	20	3,443
Mosman Park (T)	6,741	3,043	3,351	1,961	1,599	0	15	3,575
Nedlands (C)	17,556	6,272	6,844	6,221	1,148	0	67	7,436
Peppermint Grove (S)	1,277	492	543	404	145	0	7	556
Perth (C) — Inner	86	55	68	3	219	14	0	236
Perth (C) — Remainder	6,670	3,602	4,291	800	3,970	7	22	4,799
Total Perth (C)	6,756	3,657	4,359	803	4,189	21	22	5,035
Shepperton (T)	21,811	10,107	11,185	6,913	5,322	3	43	12,281
Subiaco (C)	13,615	6,585	7,211	3,606	3,785	0	54	7,445
Vincent (T)	20,619	9,133	9,977	7,054	3,274	0	66	10,394
<i>Central Metropolitan Statistical Subdivision</i>	124,894	54,084	59,648	38,768	24,250	24	381	63,423
<b>EAST METROPOLITAN</b>	182,204	62,096	66,054	66,430	7,911	725	364	75,430
Bassendean (T)	12,841	4,829	5,142	4,360	1,175	0	27	5,562
Bayswater (C)	43,714	15,676	16,653	14,868	2,591	48	67	17,574
Kalamunda (S)	45,079	14,499	15,231	15,320	827	245	91	16,483
Mundaring (S)	29,049	9,594	10,224	10,733	558	48	56	11,395
Swan (S)	51,521	17,498	18,804	21,149	2,760	384	123	24,416
<i>East Metropolitan Statistical Subdivision</i>	182,204	62,096	66,054	66,430	7,911	725	364	75,430
<b>NORTH METROPOLITAN</b>	334,310	119,714	128,248	109,244	38,145	690	812	148,891
Stirling (C) — Central	97,513	38,144	40,961	27,135	17,384	149	279	44,947
Stirling (C) — West	51,261	20,300	21,886	15,252	7,913	24	117	23,306
Stirling (C) — South-Eastern	18,922	9,311	10,585	4,404	6,772	15	47	11,238
Total Stirling (C)	167,696	67,755	73,432	46,791	32,069	188	443	79,491
Wanneroo (C)	166,614	51,959	54,816	62,453	6,076	502	369	69,400
<i>North Metropolitan Statistical Subdivision</i>	334,310	119,714	128,248	109,244	38,145	690	812	148,891
<b>SOUTH WEST METROPOLITAN</b>	219,546	79,815	86,936	77,470	21,822	633	662	100,587
Cockburn (C)	49,925	16,860	18,005	16,972	3,761	197	188	21,118
East Fremantle (T)	5,892	2,530	2,746	1,777	1,015	17	25	2,834
Fremantle (C) — Inner	460	245	282	22	325	0	20	367
Fremantle (C) — Remainder	21,507	8,943	9,676	6,916	3,376	117	67	10,476
Total Fremantle (C)	21,967	9,188	9,958	6,938	3,701	117	87	10,843
Kwinana (T)	17,182	5,888	6,314	6,387	1,019	6	64	7,476
Melville (C)	83,183	30,365	32,514	26,190	8,623	0	222	35,035
Rockingham (C)	41,397	14,984	17,399	19,206	3,703	296	76	23,281
<i>South West Metropolitan Statistical Subdivision</i>	219,546	79,815	86,936	77,470	21,822	633	662	100,587
<b>SOUTH-EAST METROPOLITAN</b>	246,434	87,602	93,480	80,268	22,007	430	500	103,205
Armadale (C)	46,281	15,024	15,844	16,001	1,657	118	77	17,853
Belmont (C)	26,135	10,447	11,200	9,094	2,872	49	110	12,125
Canning (C)	65,388	22,660	24,021	21,078	5,115	58	106	26,357
Gosnells (C)	68,669	22,030	22,994	23,327	2,274	158	100	25,859
Serpentine-Jarrahdale (S)	7,822	2,532	2,727	3,127	127	41	36	3,331
South Perth (C)	32,139	14,909	16,694	7,641	9,962	6	71	17,680
<i>South East Metropolitan Statistical Subdivision</i>	246,434	87,602	93,480	80,268	22,007	430	500	103,205
<b>Perth Statistical Division</b>	1,107,388	403,311	434,366	372,180	114,135	2,502	2,719	491,536
<b>SOUTH WEST STATISTICAL DIVISION</b>	132,446	48,012	59,218	59,674	8,249	1,596	532	70,051
<b>DALE</b>	44,213	16,699	22,449	22,936	3,728	687	247	27,598
Boddington (S)	1,206	435	490	482	42	20	6	550
Mandurah (C)	26,406	10,393	14,608	15,091	3,217	284	117	18,709
Murray (S)	7,998	2,912	3,734	3,700	231	269	62	4,262
Waroona (S)	2,841	1,002	1,290	1,258	123	60	29	1,470
<i>Dale Statistical Subdivision</i>	44,213	16,699	22,449	22,936	3,728	687	247	27,598
<b>PRESTON</b>	59,465	20,659	22,687	22,333	2,792	403	199	25,727
Bunbury (C)	24,751	9,039	9,711	8,273	2,175	176	109	10,733
Capel (S)	4,796	1,536	1,717	1,983	44	15	14	2,056
Collie (S)	8,912	3,113	3,442	3,287	213	38	18	3,556

See footnotes at end of table.

TABLE 2 — POPULATION AND PRIVATE DWELLINGS BY STATISTICAL LOCAL AREAS —continued

Statistical Division Statistical Sub Division Statistical Local Area (a)	Census, 06 August 1991			30 June 1995 Private dwellings				Total dwellings (d)
	Population (b)(c)	Occupied dwellings (b)	Total dwellings (b)(d)	Houses	Other than houses (e)	Caravans etc (f)	Not stated	
Dardanup (S)	5,000	1,653	1,794	2,090	72	61	3	2,226
Donnybrook-Balingup (S)	3,799	1,305	1,491	1,585	56	30	0	1,671
Harvey (S)	12,207	4,013	4,532	5,115	232	83	55	5,485
<i>Preston Statistical Subdivision</i>	59,465	20,659	22,687	22,333	2,792	403	199	25,727
VASSE	18,819	7,159	9,808	10,200	1,428	462	64	12,154
Augusta-Margaret River (S)	5,640	2,139	3,082	3,297	244	172	12	3,725
Busselton (S)	13,179	5,020	6,726	6,903	1,184	290	52	8,429
<i>Vasse Statistical Subdivision</i>	18,819	7,159	9,808	10,200	1,428	462	64	12,154
BLACKWOOD	9,949	3,495	4,274	4,205	301	44	22	4,572
Boypup Brook (S)	1,635	592	734	735	23	0	6	764
Bridgetown-Greenbushes (S)	3,636	1,262	1,437	1,513	73	19	3	1,608
Marjirup (S)	3,627	1,277	1,602	1,429	179	15	13	1,636
Nannup (S)	1,051	364	501	528	26	10	0	564
<i>Blackwood Statistical Subdivision</i>	9,949	3,495	4,274	4,205	301	44	22	4,572
<b>South West Statistical Division</b>	132,446	48,012	59,218	59,674	8,249	1,596	532	70,051
LOWER GREAT SOUTHERN STATISTICAL DIVISION	43,922	15,917	18,893	18,600	1,721	488	77	20,886
PALLINUP	11,996	4,171	5,021	4,750	318	94	15	5,177
Broomehill (S)	500	173	209	220	4	0	0	224
Gnowangerup (S)	1,730	591	754	700	33	33	0	766
Jerramungup (S)	1,327	456	667	664	22	25	0	711
Katanning (S)	4,357	1,538	1,674	1,520	181	16	6	1,723
Kent (S)	816	258	321	308	10	7	0	325
Kojonup (S)	2,153	780	919	870	51	10	9	940
Tambellup (S)	722	242	313	303	11	0	0	314
Woodanilling (S)	391	133	164	165	6	3	0	174
<i>Pallinup Statistical Subdivision</i>	11,996	4,171	5,021	4,750	318	94	15	5,177
KING	31,926	11,746	13,872	13,850	1,403	394	62	15,709
Albany (T)	12,931	5,127	5,901	5,256	1,210	140	7	6,613
Albany (S)	10,986	3,689	4,114	4,496	54	124	21	4,695
Cranbrook (S)	1,107	391	492	492	14	3	0	509
Denmark (S)	3,045	1,196	1,719	1,875	60	95	31	2,061
Plantagenet (S)	3,857	1,343	1,646	1,731	65	32	3	1,831
<i>King Statistical Subdivision</i>	31,926	11,746	13,872	13,850	1,403	394	62	15,709
<b>Lower Great Southern Statistical Division</b>	43,922	15,917	18,893	18,600	1,721	488	77	20,886
UPPER GREAT SOUTHERN STATISTICAL DIVISION	18,986	6,789	8,018	7,671	454	117	36	8,278
HOTHAM	13,877	4,960	5,788	5,585	337	41	27	5,990
Brookton (S)	991	346	424	406	25	0	0	431
Cuballing (S)	717	236	260	282	6	3	0	291
Dumbleyung (S)	845	293	393	384	12	0	0	396
Narrogin (T)	4,219	1,560	1,697	1,572	162	10	15	1,759
Narrogin (S)	777	237	269	289	0	0	0	289
Pingelly (S)	1,159	413	478	450	34	3	3	490
Wagin (S)	1,902	706	849	816	56	6	0	878
Wandering (S)	414	135	162	162	0	0	0	162
West Arthur (S)	970	372	466	466	15	3	3	487
Wickepin (S)	895	323	384	356	16	13	3	388
Williams (S)	988	339	406	402	11	3	3	419
<i>Hotham Statistical Subdivision</i>	13,877	4,960	5,788	5,585	337	41	27	5,990
LAKES	5,109	1,829	2,230	2,086	117	76	9	2,288
Corrigin (S)	1,346	488	575	546	34	10	0	590
Kondinin (S)	1,011	363	470	437	16	28	3	484
Kulin (S)	1,032	367	453	418	23	20	0	461
Lake Grace (S)	1,720	611	732	685	44	18	6	753
<i>Lakes Statistical Subdivision</i>	5,109	1,829	2,230	2,086	117	76	9	2,288
<b>Upper Great Southern Statistical Division</b>	18,986	6,789	8,018	7,671	454	117	36	8,278
MIDLANDS STATISTICAL DIVISION	46,122	16,701	21,339	21,117	1,217	564	162	23,060

See footnotes at end of table.

TABLE 2 — POPULATION AND PRIVATE DWELLINGS BY STATISTICAL LOCAL AREAS—continued

Statistical Division Statistical Sub Division Statistical Local Area (a)	Census, 06 August 1991			30 June 1995 Private dwellings				
	Population (b)(c)	Occupied dwellings (b)	Total dwellings (b)(d)	Houses	Other than houses (e)	Caravans etc (f)	Not stated	Total dwellings (d)
<b>MOORE</b>	10,197	3,753	6,122	6,189	291	248	60	6,788
Chittering (S)	1,829	642	874	958	14	75	9	1,056
Dandaragan (S)	2,239	825	1,417	1,368	48	51	45	1,512
Gingin (S)	2,682	1,063	2,384	2,449	155	104	3	2,711
Moora (S)	2,538	875	1,023	1,001	64	12	0	1,077
Victoria Plains (S)	909	348	424	413	10	6	3	432
<i>Moore Statistical Subdivision</i>	10,197	3,753	6,122	6,189	291	248	60	6,788
<b>AVON</b>	24,603	8,840	10,226	10,300	579	178	78	11,135
Beverley (S)	1,392	559	683	656	42	16	4	718
Cunderdin (S)	1,301	467	539	544	9	7	0	560
Datwallinu (S)	1,549	525	603	572	26	7	13	618
Dowerin (S)	880	304	357	338	18	3	4	363
Goomalling (S)	1,070	364	410	407	10	3	5	425
Koorda (S)	594	225	278	257	15	9	0	281
Northam (T)	6,298	2,226	2,431	2,287	233	15	3	2,538
Northam (S)	2,755	996	1,071	1,223	28	18	12	1,281
Quairading (S)	1,131	403	484	471	23	6	0	500
Tammin (S)	483	172	194	185	21	0	0	206
Toodyay (S)	2,451	873	1,101	1,261	48	53	21	1,383
Wongan-Ballidu (S)	1,614	570	661	619	47	14	3	683
Wyalkatchem (S)	684	255	311	288	24	3	0	315
York (S)	2,401	901	1,103	1,192	35	24	13	1,264
<i>Avon Statistical Subdivision</i>	24,603	8,840	10,226	10,300	579	178	78	11,135
<b>CAMPION</b>	11,322	4,108	4,991	4,628	347	138	24	5,137
Bruce Rock (S)	1,138	424	502	489	22	6	3	520
Kellerberrin (S)	1,289	466	572	541	33	3	3	580
Merredin (S)	3,626	1,318	1,512	1,374	149	28	3	1,554
Mount Marshall (S)	725	261	323	296	14	15	3	328
Mukinbudin (S)	677	227	289	269	14	7	3	293
Narembeen (S)	990	345	438	424	21	6	6	457
Nungarin (S)	298	97	139	138	3	0	0	141
Trayning (S)	467	182	247	234	14	6	0	254
Westonia (S)	282	106	165	157	6	0	0	163
Yilgarn (S)	1,830	682	804	706	71	67	3	847
<i>Campion Statistical Subdivision</i>	11,322	4,108	4,991	4,628	347	138	24	5,137
<b>Midlands Statistical Division</b>	46,122	16,701	21,339	21,117	1,217	564	162	23,060
<b>SOUTH EASTERN STATISTICAL DIVISION</b>	46,119	15,915	17,742	15,428	2,739	1,325	177	19,669
<b>LEFROY</b>	33,137	11,245	12,035	10,093	2,031	1,050	142	13,316
Coolgardie (S)	5,168	1,657	1,756	1,407	230	180	10	1,827
Kalgoorlie/Boulder (C)	24,507	8,396	8,994	7,863	1,691	547	99	10,200
Laverton (S)	1,265	428	458	246	72	97	20	435
Leonora (S)	1,959	680	737	522	35	191	13	761
Menzies (S)	238	84	90	55	3	35	0	93
<i>Lefroy Statistical Subdivision</i>	33,137	11,245	12,035	10,093	2,031	1,050	142	13,316
<b>JOHNSTON</b>	12,982	4,670	5,707	5,335	708	275	35	6,353
Dundas (S)	1,619	595	686	575	21	79	6	681
Esperance (S)	10,063	3,587	4,274	4,029	664	153	26	4,872
Ravensthorpe (S)	1,300	488	747	731	23	43	3	800
<i>Johnston Statistical Subdivision</i>	12,982	4,670	5,707	5,335	708	275	35	6,353
<b>South Eastern Statistical Division</b>	46,119	15,915	17,742	15,428	2,739	1,325	177	19,669
<b>CENTRAL STATISTICAL DIVISION</b>	58,568	20,807	23,582	18,453	3,252	3,683	479	25,867
<b>GASCOYNE</b>	13,316	5,081	5,422	2,761	616	2,189	18	5,584
Carnarvon (S)	8,521	3,175	3,345	1,731	467	1,233	12	3,443
Exmouth (S)	3,042	1,186	1,296	641	91	561	3	1,296
Shark Bay (S)	1,410	618	666	295	58	371	3	727
Upper Gascoyne (S)	343	102	115	94	0	24	0	118
<i>Gascoyne Statistical Subdivision</i>	13,316	5,081	5,422	2,761	616	2,189	18	5,584
<b>CARNEGIE</b>	5,516	1,738	1,900	1,335	120	462	61	1,978
Cue (S)	422	158	196	167	13	24	0	204

See footnotes at end of table.

TABLE 2 — POPULATION AND PRIVATE DWELLINGS BY STATISTICAL LOCAL AREAS —continued

Statistical Division Statistical Sub Division Statistical Local Area (a)	Census, 06 August 1991			30 June 1995 Private dwellings				Total dwellings (d)
	Population (b)(c)	Occupied dwellings (b)	Total dwellings (b)(d)	Houses	Other than houses (e)	Caravans etc (f)	Not stated	
Meekatharra (S)	1,479	475	521	406	40	79	8	533
Mount Magnet (S)	944	347	396	309	37	61	0	407
Murchison (S)	180	55	58	44	9	3	6	62
Ngaanyatjarraku (S)	1,183	204	204	151	0	34	33	218
Sandstone (S)	132	56	66	40	3	24	0	67
Wiluna (S)	465	136	145	104	6	27	9	146
Yalgoo (S)	344	128	135	94	6	36	0	136
<i>Carnegie Statistical Subdivision</i>	5,516	1,738	1,900	1,335	120	462	61	1,978
<b>GREENOUGH RIVER</b>	39,736	13,988	16,260	14,357	2,516	1,032	400	18,305
Carnamah (S)	1,005	353	563	427	14	125	0	566
Chapman Valley (S)	782	262	305	325	6	6	0	337
Coorow (S)	1,513	517	867	806	31	55	16	908
Geraldton (C)	19,228	6,964	7,570	5,737	1,897	283	336	8,253
Greenough (S)	7,544	2,380	2,552	3,206	139	130	30	3,505
Irwin (S)	2,085	794	967	909	132	81	9	1,131
Mingenew (S)	614	200	246	243	5	4	0	252
Morawa (S)	924	332	384	360	21	9	3	393
Mullewa (S)	1,179	358	428	380	25	22	0	427
Northampton (S)	3,321	1,275	1,697	1,335	197	299	3	1,834
Perenjori (S)	754	265	345	302	25	18	3	348
Three Springs (S)	787	288	336	327	24	0	0	351
<i>Greenough River Statistical Subdivision</i>	39,736	13,988	16,260	14,357	2,516	1,032	400	18,305
<b>Central Statistical Division</b>	58,568	20,807	23,582	18,453	3,252	3,683	479	25,867
<b>PILBARA STATISTICAL DIVISION</b>	44,686	14,720	16,139	10,427	4,073	1,790	187	16,477
<b>DE GREY</b>	20,888	6,848	7,505	4,609	2,159	836	72	7,676
East Pilbara (S)	8,904	2,869	3,083	2,028	649	438	46	3,161
Port Hedland (T)	11,984	3,979	4,422	2,581	1,510	398	26	4,515
<i>De Grey Statistical Subdivision</i>	20,888	6,848	7,505	4,609	2,159	836	72	7,676
<b>FORTESCUE</b>	23,798	7,872	8,634	5,818	1,914	954	115	8,801
Ashburton (S)	7,452	2,502	2,707	2,155	295	275	21	2,746
Roeboorne (S)	16,346	5,370	5,927	3,663	1,619	679	94	6,055
<b>Pilbara Statistical Division</b>	44,686	14,720	16,139	10,427	4,073	1,790	187	16,477
<b>KIMBERLEY STATISTICAL DIVISION</b>	25,535	7,697	8,213	4,918	1,290	2,372	470	9,050
<b>ORD</b>	9,098	2,642	2,810	1,604	279	799	317	2,999
Halls Creek (S)	2,728	610	636	322	41	197	100	660
Wyndham-East Kimberley (S)	6,370	2,032	2,174	1,282	238	602	217	2,339
<i>Ord Statistical Subdivision</i>	9,098	2,642	2,810	1,604	279	799	317	2,999
<b>FITZROY</b>	16,437	5,055	5,403	3,314	1,011	1,573	153	6,051
Broome (S)	9,763	3,245	3,456	1,926	686	1,278	76	3,966
Derby-West Kimberley (S)	6,674	1,810	1,947	1,388	325	295	77	2,085
<i>Fitzroy Statistical Subdivision</i>	16,437	5,055	5,403	3,314	1,011	1,573	153	6,051
<b>Kimberley Statistical Division</b>	25,535	7,697	8,213	4,918	1,290	2,372	470	9,050
<b>TOTAL WESTERN AUSTRALIA</b>	1,523,772	549,869	607,510	528,468	137,130	14,437	4,839	684,874

(a) City councils are marked (C), Town councils (T) and Shire councils (S). (b) For definitions see Explanatory Notes. (c) These figures represent the population in all occupied private dwellings, including caravans, houseboats, improvised dwellings at 06 August 1991. (d) Includes all occupied and unoccupied dwellings at 06 August 1991 including caravans, houseboats, improvised dwellings and dwellings for which type was not stated. (e) Self-contained dwelling units other than houses. (f) Includes caravans in and out of caravan parks, houseboats and improvised dwellings at 06 August 1991. This figure is not updated between censuses.



## EXPLANATORY NOTES

### INTRODUCTION

1 This publication contains population counts and estimates of private dwellings at 6 August 1991 from the Census of Population and Housing, and estimates of the numbers of private dwellings at 30 June 1995.

### DEFINITIONS

2 The collection district is the smallest geographical area used in the collection and dissemination of census data. It is an area containing approximately 200 dwellings in urban areas and fewer in rural areas. They can be aggregated to form other geographical areas such as statistical local areas.

3 For census purposes, a private dwelling is defined as the premises occupied by a household on census night or a structure built specifically for living purposes and capable of being lived in but unoccupied at the time of the census. It is normally a house, flat, part of a house or even a room, but can also be a tent, houseboat, caravan in a caravan park or caravan, if standing on its own block of land and not occupied by members of the same household resident in an adjacent dwelling. Vacant tents, garages and caravans are not counted. Non-private dwellings include occupied motels, gaols, welfare institutions, hospitals, retirement villages, boarding schools etc.

This census definition of a private dwelling means that the number of private dwellings in an area may be greater than the number of known dwelling structures because more than one household can occupy the same dwelling structure.

4 Occupied dwellings are dwellings which were occupied on census night.

5 Total dwellings is the sum of occupied dwellings (including caravans, improvised dwellings and dwellings for which type was not stated) and unoccupied dwellings.

6 Population in Tables 1 and 2 is the count of people in occupied private dwellings at their actual place of location within Western Australia on census night.

### ESTIMATES AT 30 JUNE 1995

7 These estimates represent the census counts, adjusted to take account of post-censal variations based on statistics of dwelling commencements and demolitions supplied by local and other government authorities. The estimates therefore exclude those dwellings which were under construction at 6 August 1991, but include dwellings under construction at 30 June 1995.

The private dwelling figures are presented as:

Census figures including caravans, houseboats and improvised dwellings to which dwelling commencements have been added and from which demolitions have been deducted. These are shown in tables as Total Dwellings.

Census figures excluding caravans, houseboats and improvised dwellings to which dwelling commencements have been added and from which demolitions have been deducted. These are shown in tables as Houses, Other than Houses and Total.

### AUSTRALIAN STANDARD GEOGRAPHICAL CLASSIFICATION

8 Area statistics are classified according to the Australian Standard Geographical Classification. Figures previously published for local government areas and statistical divisions are directly comparable with this classification except for the cities of Perth, Fremantle and Stirling which are obtained by aggregating the component statistical local areas.

## COLLECTION DISTRICT MAPS

**9** The data in Table 1 of this publication may be interpreted by relating the census collection district code in column two to the code number on the collection districts outline maps available from the ABS.

## UNPUBLISHED DATA AND RELATED PUBLICATIONS

**10** The ABS can also make available quarterly estimates of the number of private dwellings in selected areas by dwelling type (houses and other residential buildings). Where it is not practicable to provide this information by telephone, data can be made available in the form of photocopy, computer printout or clerically extracted tabulation. A charge may be made for providing unpublished information in these forms.

**11** Other ABS publications which may be of interest include:

**WESTERN AUSTRALIA****CATALOGUE  
NO.**

Estimated Resident Population in Statistical local areas, Western Australia

3203.5

Dwelling Unit Commencements in Local Government Areas, Reported by Approving Authorities

8741.5

**AUSTRALIA**

Estimated Resident Population: States and Territories of Australia

3201.0

Projections of the Population of Australia, States and Territories, (1986-2021)

3222.0

**12** Current publications produced by the ABS are listed in the Catalogue of Publications and Products (1101.0), which is available from the ABS.

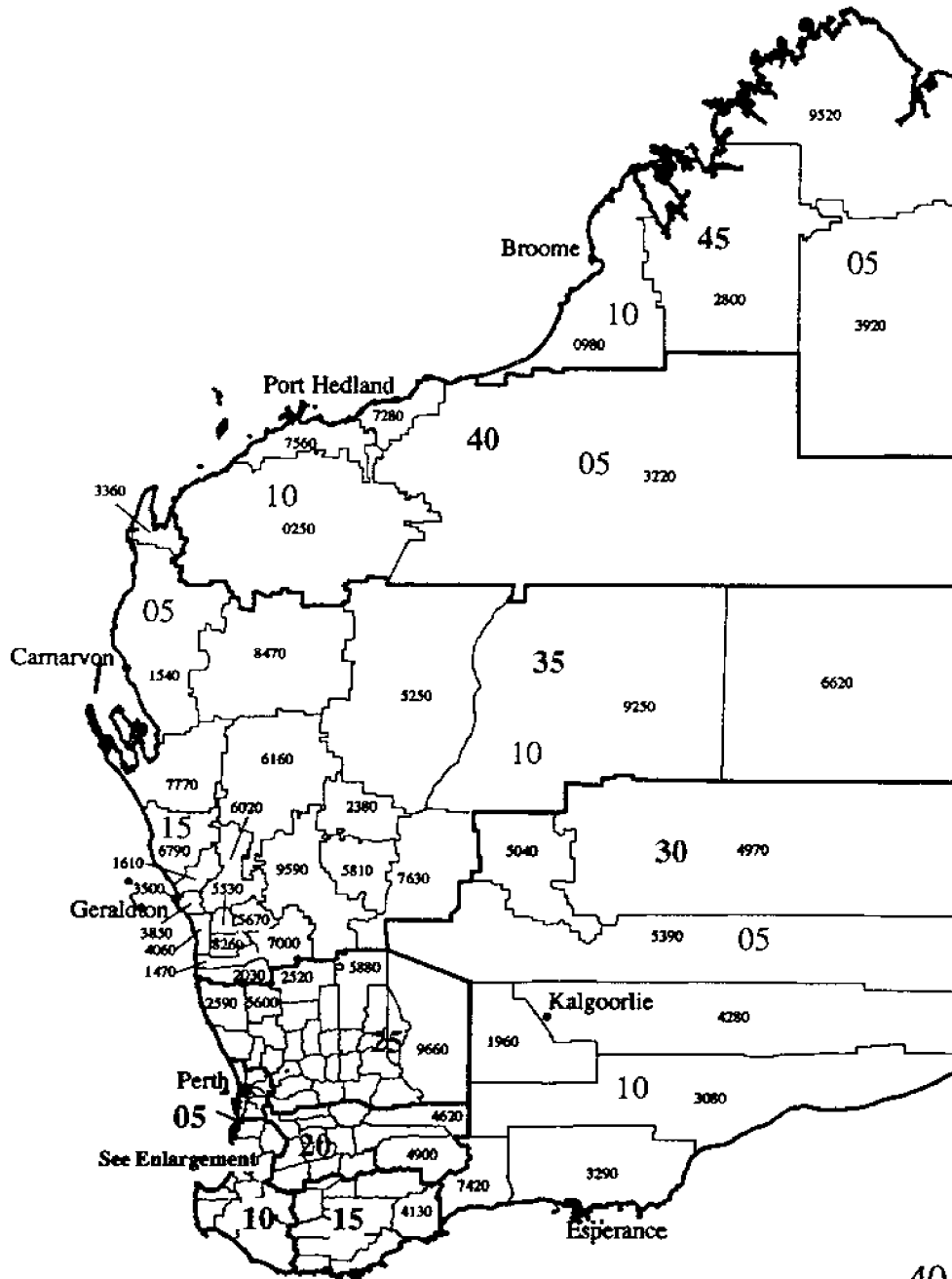
**STATISTICAL DIVISIONS, SUBDIVISIONS AND COMPONENT STATISTICAL LOCAL AREAS**
**At 30 June 1994**

Name	CODE	Name	CODE	Name	CODE	Name	CODE
<b>PERTH</b>	<b>05</b>	<b>PRESTON</b>	<b>1010</b>	<b>LAKES</b>	<b>2010</b>	<b>CENTRAL</b>	<b>35</b>
CENTRAL METROPOLITAN	0505	Bunbury (C)	1190	Comign (S)	2100	GASCOYNE	3505
Claremont (T)	1750	Capel (S)	1400	Kondinin (S)	4620	Camaron (S)	1540
Cottesloe (T)	2170	Collie (S)	1890	Kulin (S)	4760	Exmouth (S)	3360
Mosman Park (T)	5740	Dardanup (S)	2660	Lake Grace (S)	4900	Shark Bay (S)	7770
Nedlands (C)	0580	Donnybrook-Balingup (S)	2870	<b>MIDLANDS</b>	<b>25</b>	Upper Gascoyne (S)	8740
Peppermint Grove (S)	6930	Harvey (S)	3990	<b>MOORE</b>	<b>2505</b>	<b>CARNEGIE</b>	<b>3510</b>
Perth (C)-Inner	7071	<b>VASSE</b>	<b>1015</b>	<b>MOORE</b>	<b>2505</b>	Que (S)	2380
Perth (C)-North	7072	Augusta-Margaret River (S)	0280	Chittering (S)	1680	Meekatharra (S)	5250
Perth (C)-Outer	7073	Busselton (S)	1260	Dandaragan (S)	2590	Mount Magnet (S)	5810
Perth (C)-South	7074	<b>BLACKWOOD</b>	<b>1020</b>	Gingin (S)	3570	Murchison (S)	6160
Perth (C)-Wembley-Coastal	7075	Boyup Brook (S)	0770	Moora (S)	5600	Ngaanyatjarraku (S)	6620
Subiaco (C)	7980	Bridgetown-Greenbushes (S)	0840	Victoria Plains (S)	8540	Sandstone (S)	7630
<b>EAST METROPOLITAN</b>	<b>0510</b>	Manjimup (S)	5180	<b>AVON</b>	<b>2510</b>	Wiluna (S)	9250
Bassendean (T)	0350	Nannup (S)	6300	Beverley (S)	0560	Yalgoo (S)	9590
Bayswater (C)	0420	<b>LOWER GREAT SOUTHERN</b>	<b>15</b>	Cunderdin (S)	2450	<b>GREENOUGH RIVER</b>	<b>3515</b>
Kalamunda (S)	4200	<b>PALLINUP</b>	<b>1505</b>	Dalwallinu (S)	2520	Camamah (S)	1470
Mundaring (S)	6090	Broomehill (S)	1050	Dowerin (S)	2940	Chapman Valley (S)	1610
Swan (S)	8050	Gnowangerup (S)	3640	Goomalling (S)	3710	Oorow (S)	2030
<b>NORTH METROPOLITAN</b>	<b>0515</b>	Jerramungup (S)	4130	Koorda (S)	4690	Geraldton (C)	3500
Stirling (C)-Central	7911	Katanning (S)	4340	Northam (T)	6750	Greenough (S)	3850
Stirling (C)-West	7912	Kent (S)	4480	Northam (S)	6720	Irwin (S)	4060
Stirling (C)-South-Eastern	7913	Kojonup (S)	4550	Quairading (S)	7350	Mingenew (S)	5530
Wanneroo (C)	8820	Tambellup (S)	8120	Tammin (S)	8190	Morawa (S)	5670
<b>SOUTH WEST METROPOLITAN</b>	<b>0520</b>	Woodanilling (S)	9380	Toodyay (S)	8330	Mullewa (S)	6020
Cockburn (C)	1820	<b>KING</b>	<b>1510</b>	Wongan-Ballidu (S)	9310	Northampton (S)	6790
East Fremantle (T)	3150	Albany (T)	0070	Wyalkatchem (S)	9450	Perenjori (S)	7000
Fremantle (C)-Inner	3431	Albany (S)	0140	York (S)	9730	Three Springs (S)	8280
Fremantle (C)-Remainder	3432	Cranbrook (S)	2240	<b>CAMPION</b>	<b>2515</b>	<b>PILBARA</b>	<b>40</b>
Kwinana (T)	4830	Denmark (S)	2730	Bruce Rock (S)	1120	<b>DE GREY</b>	<b>4005</b>
Melville (C)	5320	Plantagenet (S)	7210	Kellerberrin (S)	4410	East Pilbara (S)	3220
Rockingham (C)	7490	<b>UPPER GREAT SOUTHERN</b>	<b>20</b>	Merredin (S)	5460	Port Hedland (T)	7280
<b>SOUTH EAST METROPOLITAN</b>	<b>0525</b>	<b>HOTHAM</b>	<b>2005</b>	Mount Marshall (S)	5880	<b>FORTESCUE</b>	<b>4010</b>
Armadale (C)	0210	Brookton (S)	0910	Mukinbudin (S)	5950	Ashburton (S)	0250
Belmont (C)	0490	Cuballing (S)	2310	Narembeen (S)	6370	Roebourne (S)	7580
Canning (C)	1330	Dumbleyung (S)	3010	Nungarin (S)	6860	<b>KIMBERLEY</b>	<b>45</b>
Gosnells (C)	3780	Narrogin (T)	6440	Trayning (S)	8400	<b>ORD</b>	<b>4505</b>
Serpentine-Jarrahdale (S)	7700	Narrogin (S)	6510	Westonia (S)	9030	Halls Creek (S)	3920
South Perth (C)	7840	Pingelly (S)	7140	Yilgarn (S)	9660	Wyndham-East Kimberley (S)	9520
<b>SOUTH WEST</b>	<b>10</b>	Wagin (S)	9610	<b>SOUTH EASTERN</b>	<b>30</b>	<b>FITZROY</b>	<b>4510</b>
<b>DALE</b>	<b>1005</b>	Wandering (S)	8680	<b>LEFROY</b>	<b>3005</b>	Broome (S)	0980
Boddington (S)	0630	West Arthur (S)	8890	Coolgardie (S)	1960	Derby-West Kimberley (S)	2800
Mandurah (C)	5110	Wickepin (S)	9100	Kalgoorlie/Boulder (C)	4280	Dundas (S)	3080
Murray (S)	6230	Williams (S)	9170	Laverton (S)	4970	Esperance (S)	3290
Waroona (S)	8820	<b>JOHNSTON</b>	<b>3010</b>	Leonora (S)	5040	Ravensthorpe (S)	7420
				Merzies (S)	5390		
				<b>DALE</b>	<b>1005</b>		
				Dundas (S)	3080		
				Esperance (S)	3290		
				Ravensthorpe (S)	7420		

Statistical Divisions are indicated thus: **SOUTH WEST**; Subdivisions thus: **BLACKWOOD**; Statistical Local Areas thus: Manjimup (S). Cities are marked (C), Towns (T) and Shires (S).

# Western Australia

## Statistical Divisions and Statistical Local Areas



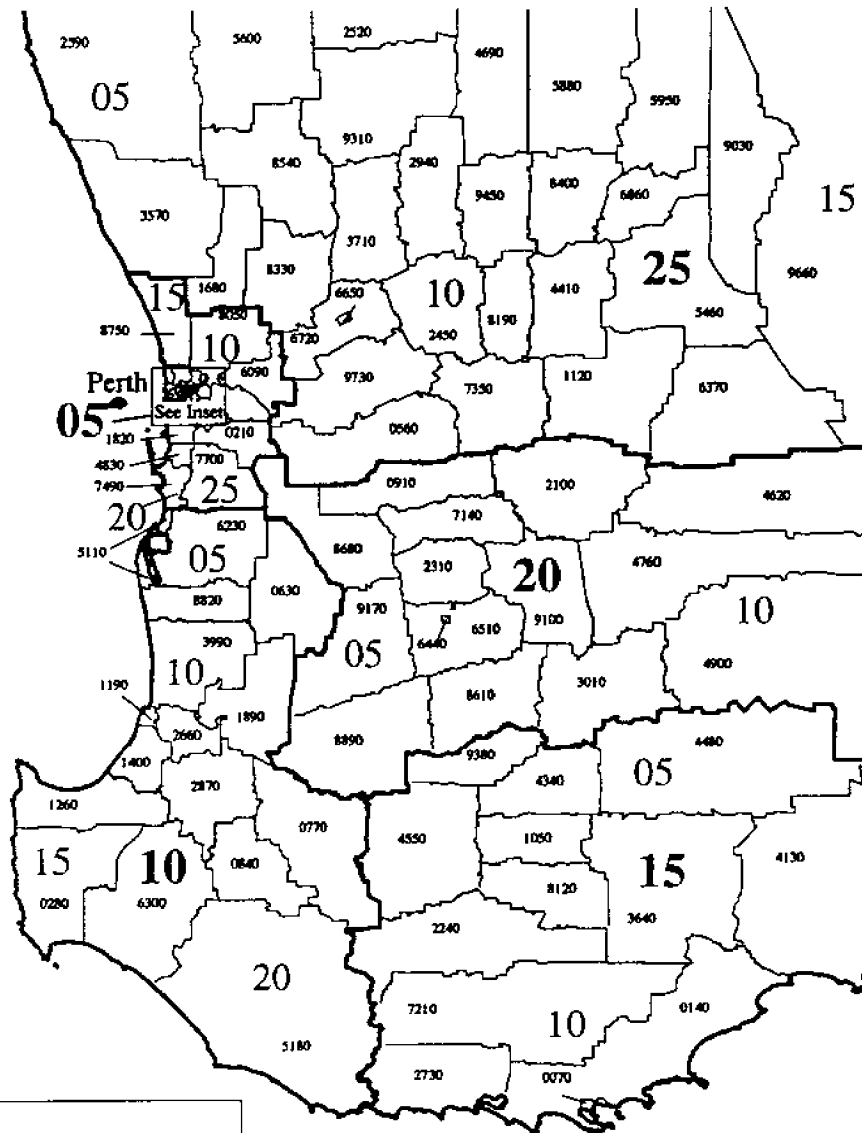
Statistical Divisions	<u>40</u>
Statistical Subdivisions	<u>05</u>
Statistical Local Areas	<u>3220</u>

Source: ASGC Edition 2.3, 1 July 1993

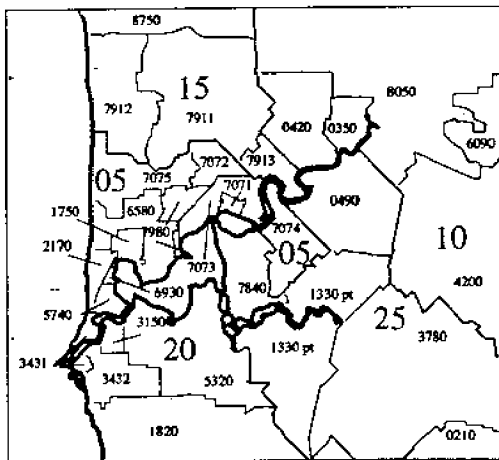
0 400  
Kilometres

# Western Australia - Enlargement

## Statistical Divisions and Statistical Local Areas



Inset (Perth)



0 100  
Kilometres

0 100  
Kilometres

Statistical Division	<u>15</u>
Statistical Subdivision	<u>10</u>
Statistical Local Areas	<u>2730</u>

Source: ASGC Edition 2.3, 1 July 1993



### ***For more information...***

The ABS publishes a wide range of information on Australia's economic and social conditions. Details are available in the *Catalogue of Publications and Products* is available from any of our Offices (see below for contact details).

### **Information Consultancy**

Information tailored to special needs of clients or in-depth data investigations are provided by the ABS Information Consultancy Services in each of our Offices (available via the contacts below).

### **National Dial-a-Statistic Line**

0055 86 400

(Steadycom P/L premium rate 25c/21.4 secs.)

This number gives 24 hours access, 365 days a year for a range of statistics.

### **Electronic Data Services**

A growing range of our data is available on electronic media. Our Telestats service delivers major economic publications ready to download into your computer on the day of release. Our Ausstats service enables on-line access to a data base of thousands of up-to-date time series. Selected datasets are also available on diskette or CD-rom. For more details on our electronic services, contact Information Services in any of our Offices on the numbers below.

### **Bookshops and Subscriptions**


There are now over 500 titles available from the ABS Bookshops in each of our Offices. The ABS also provides a subscription mailing service through which nominated publications are provided by mail at no additional cost. (Telephone Publications Subscription Service toll free on 008 02 0608 Australia wide).

## ***Sales and Inquiries***

<b>Regional Offices</b>	<b>Information Enquiries</b>	<b>Bookshop Sales</b>
SYDNEY (02)	268 4611	268 4620
MELBOURNE (03)	615 7000	615 7829
BRISBANE (07)	222 6531	222 6350
PERTH (09)	360 5140	360 5140
ADELAIDE (08)	237 7100	237 7582
HOBART (002)	20 5800	20 5800
CANBERRA (06)	207 0326	207 0326
DARWIN (089)	43 2111	43 2111
<b>National Office</b>		
ACT (06)	252 6007	008 020 608



**Information Services, Exchange Plaza,  
2 The Esplanade, Perth WA 6000.  
or any ABS Office**



© Commonwealth of Australia 1996

**Recommended retail price: \$18.00**



**2870550006955**  
ISSN 1031-7120